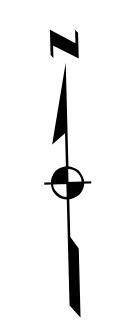


References
 Map prepared by the USDA Forest Service, Region 5 Geospatial Services at the request of Representative Salud Carbajal and Senator Kamala Harris.

Disclaimer
 The USDA Forest Service makes no warranty, expressed or implied regarding the data displayed on this map, and reserves the right to correct, update, modify, or replace this information without notification.

Lands Data: USFS Land Status Record System 03/29/19



- Proposed Wilderness Additions
- Existing National Forest Wilderness
- Non-National Forest System Lands within National Forest
- National Forest System Lands

Sheet 1 of 14

Map Creation Date - March 29, 2019

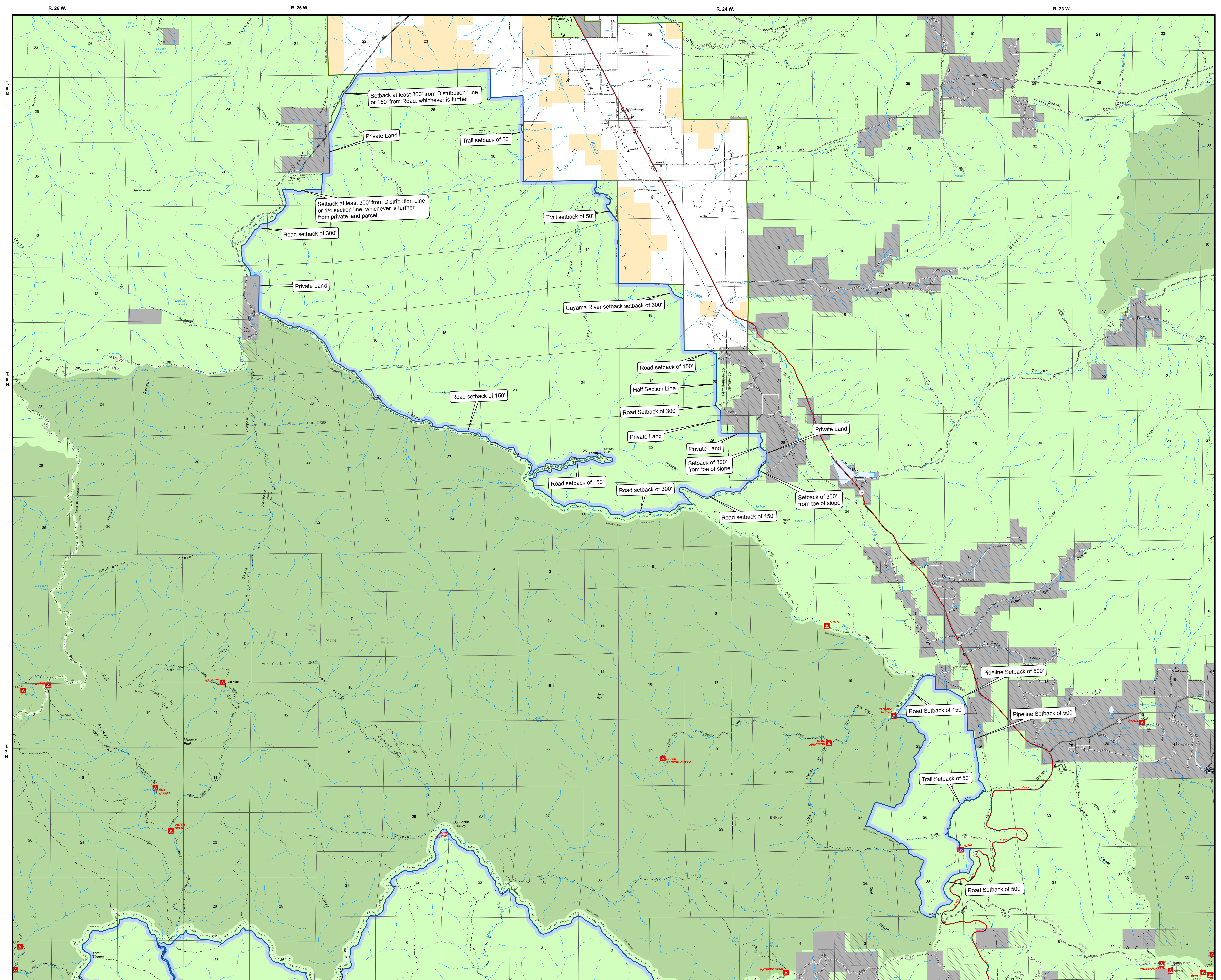
Chumash Wilderness Area Additions - Proposed

Legislative Map
 Central Coast Heritage Protection Act

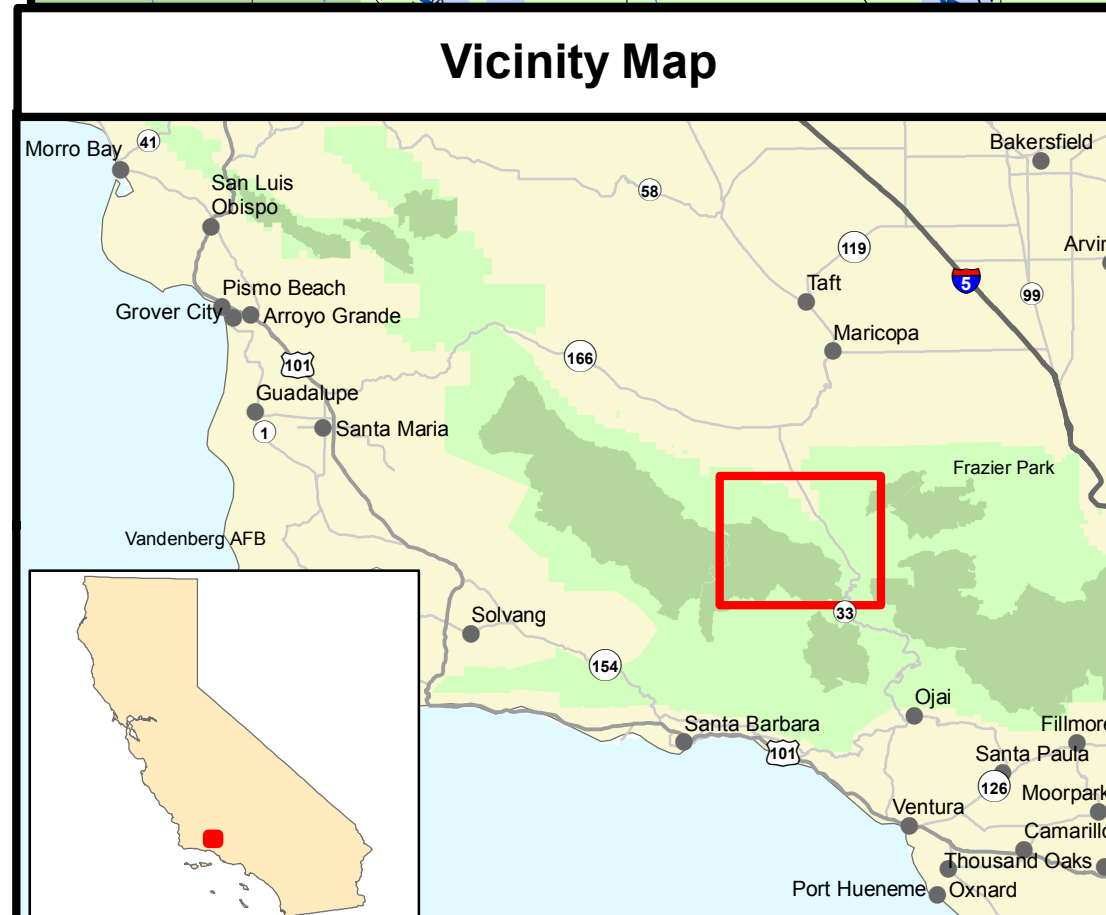
Approximately 23,670 Acres
 Township 30-31 South, Range 15-17 East,
 Mount Diablo Meridian, County of San Luis Obispo, CA

USDA Forest Service - Pacific Southwest Region
 Los Padres National Forest
 U.S. Congressional District 24

Copies of this map are available for public inspection in the
 Office of the Regional Forester, Pacific Southwest Region, Vallejo, CA



Sheet 2 of 14

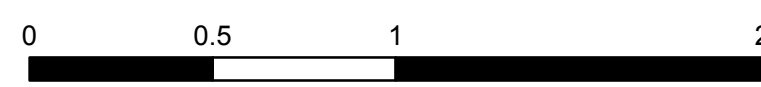








References

Map prepared by the USDA Forest Service, Region 5 Geospatial Services at the request of Representative Salud Carbajal and Senator Kamala Harris

Disclaimer

The USDA Forest Service makes no warranty, expressed or implied regarding the data displayed on this map, and reserves the right to correct, update, modify, or replace this information without notification.
 PLSS Data: USFS Land Status Record System 11/14/19
 Private Land Ownership: USFS FSTopo 11/14/19

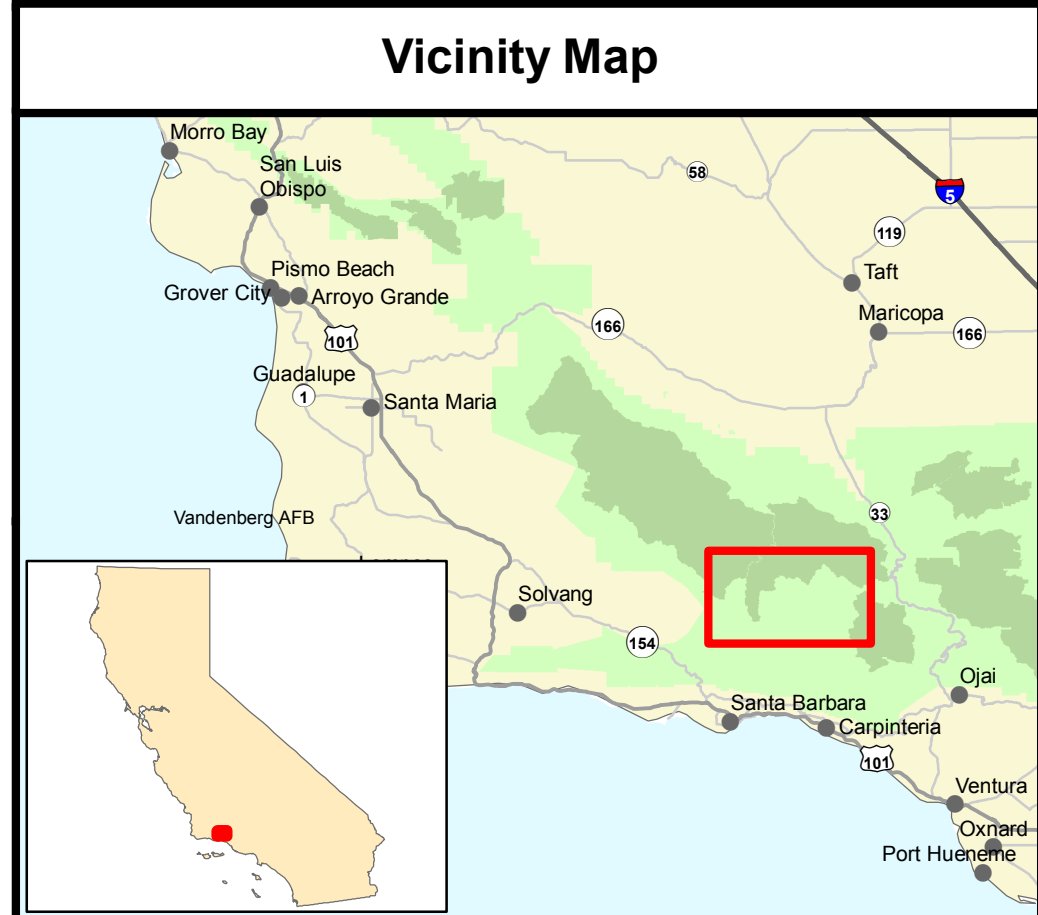
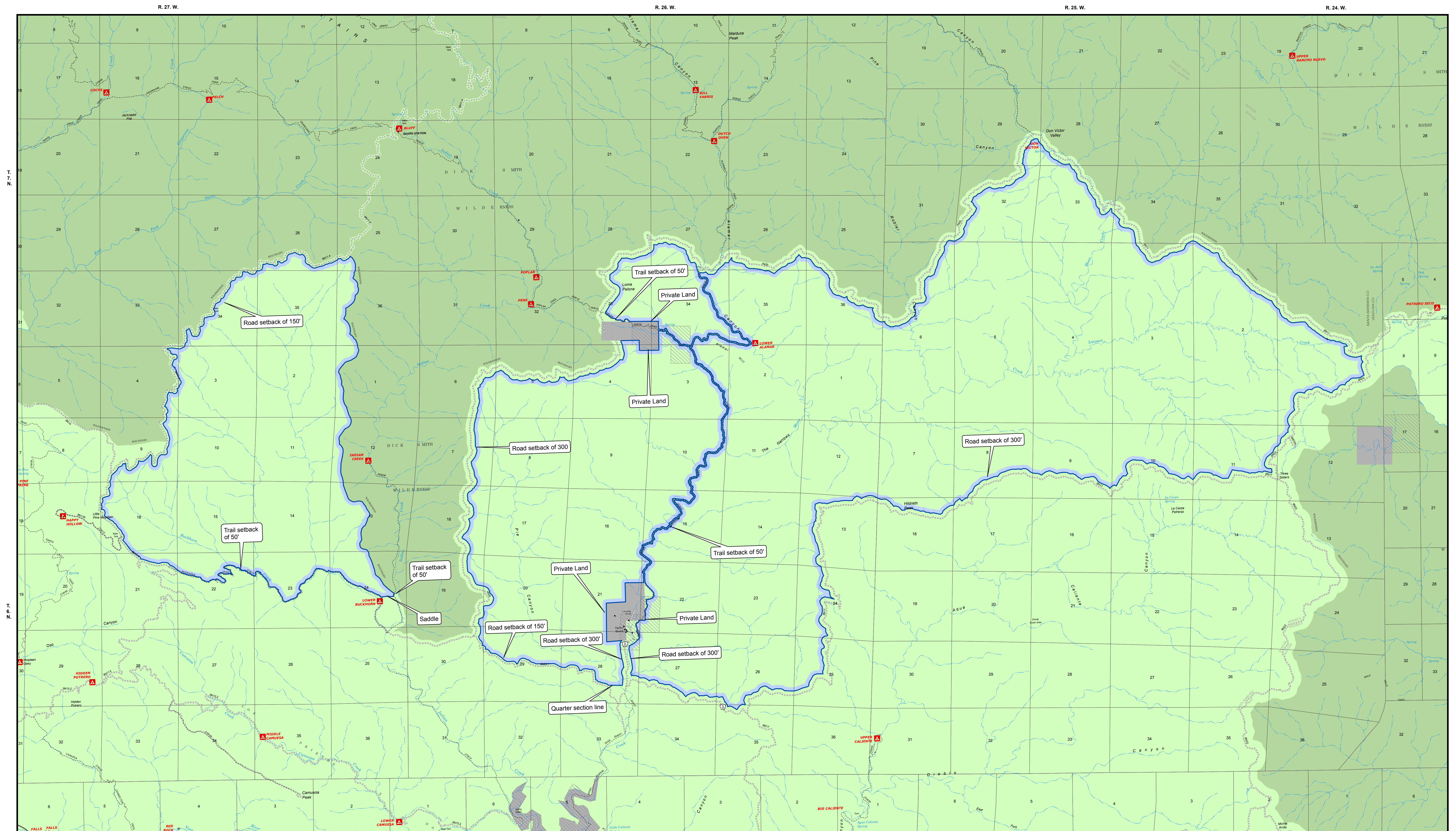


-  Proposed Wilderness Additions
-  Existing National Forest Wilderness
-  National Forest System Lands
-  Non-National Forest System Lands within National Forest (data source: FSTopo)
-  Non-National Forest System Lands within National Forest (data source: USFS Land Status Record System)
-  National Forest Boundary

Map Creation Date - November 14, 2019

Dick Smith Wilderness Area Additions- Proposed
 Map 1 of 2 (Bear Canyon and Cuyama Peak Units)

Legislative Map
 Central Coast Heritage Protection Act
 Approximately 54,036 Acres (These Two Units 21,216 Acres)
 Township 7-9 North, Range 24-25 West,
 San Bernardino Meridian, Counties of Santa Barbara and Ventura, CA
 USDA Forest Service - Pacific Southwest Region
 Los Padres National Forest
 U.S. Congressional District 24
 Copies of this map are available for public inspection in the
 Office of the Regional Forester, Pacific Southwest Region, Vallejo, CA



References
 Map prepared by the USDA Forest Service, Region 5 Geospatial Services at the request of Representative Salud Carbajal and Senator Kamala Harris.

Disclaimer
 The USDA Forest Service makes no warranty, expressed or implied regarding the data displayed on this map, and reserves the right to correct, update, modify, or replace this information without notification.

PLSS Data: USFS Land Status Record System 11/14/19
 Private Ownership Data: USFS FSTopo 11/14/19

Sheet 3 of 14

- Proposed Wilderness Additions
- Existing National Forest Wilderness
- National Forest System Lands
- Non-National Forest System Lands within National Forest (data source: FSTopo)
- Non-National Forest System Lands within National Forest (data source: USFS Land Status Record System)

Map Creation Date - November 14, 2019

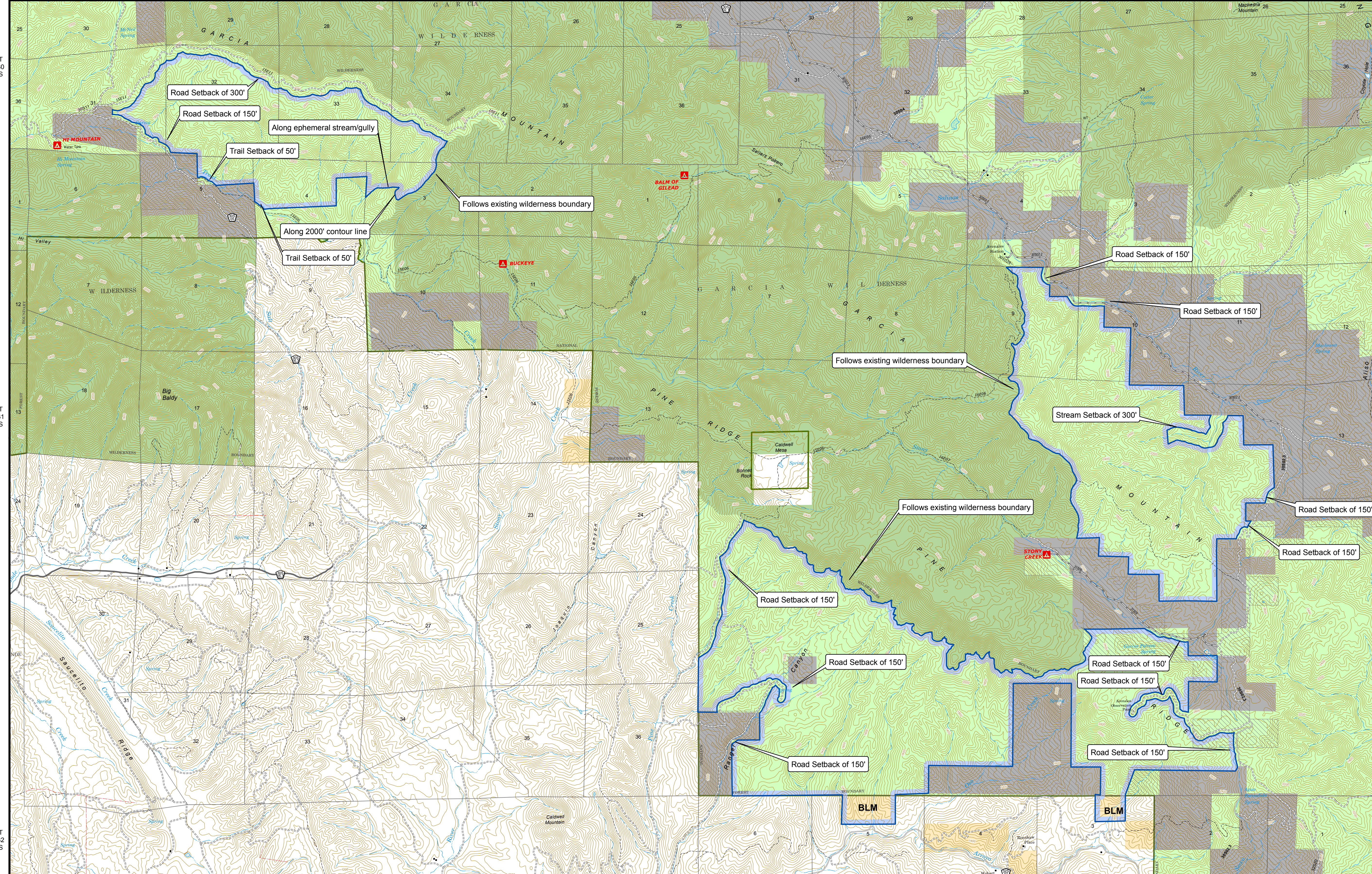
Dick Smith Wilderness Area Additions- Proposed
 Map 2 of 2 (Buckhorn and Mono Units)

Legislative Map
 Central Coast Heritage Protection Act

Approximately 54,036 Acres (These Two Units 32,820 Acres)
 Township 6-7 North, Range 24-27 West,
 San Bernardino Meridian, County of Santa Barbara, CA

USDA Forest Service - Pacific Southwest Region
 Los Padres National Forest
 U.S. Congressional District 24

Copies of this map are available for public inspection in the
 Office of the Regional Forester, Pacific Southwest Region, Vallejo, CA



References
 Map prepared by the USDA Forest Service, Region 5 Geospatial Services at the request of Representative Salud Carbajal and Senator Kamala Harris.

Disclaimer
 The USDA Forest Service makes no warranty, expressed or implied regarding the data displayed on this map, and reserves the right to correct, update, modify, or replace this information without notification.
 PLSS Data: USFS Land Status Record System 03/29/19
 Private Ownership Parcels: USFS FSTopo 03/29/19

0 0.5 1 2 Miles

- Proposed Wilderness Additions
- Existing National Forest Wilderness
- National Forest System Lands
- Non-National Forest System Lands within National Forest (data source: FSTopo)
- Non-National Forest System Lands within National Forest (data source: USFS Land Status Record System)
- National Forest Boundary
- Bureau of Land Management

Sheet 4 of 14

Map Creation Date - March 29, 2019

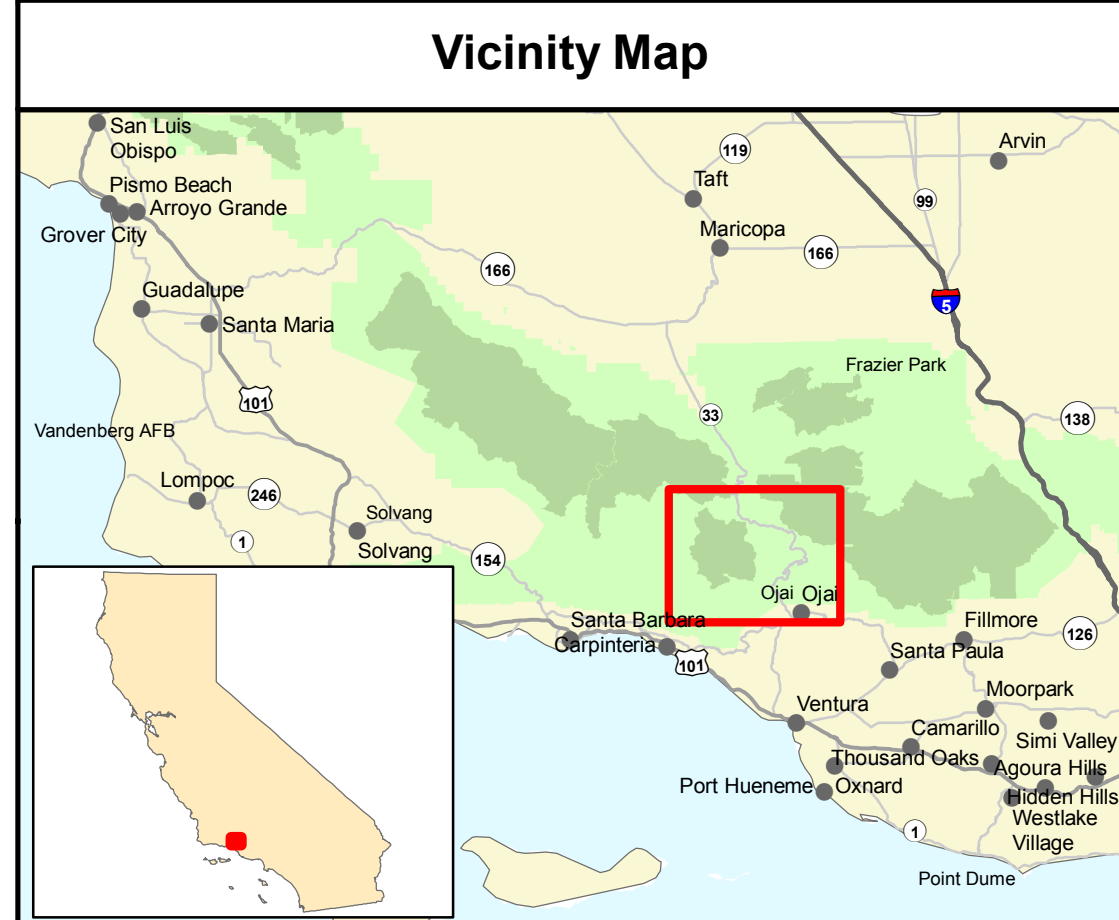
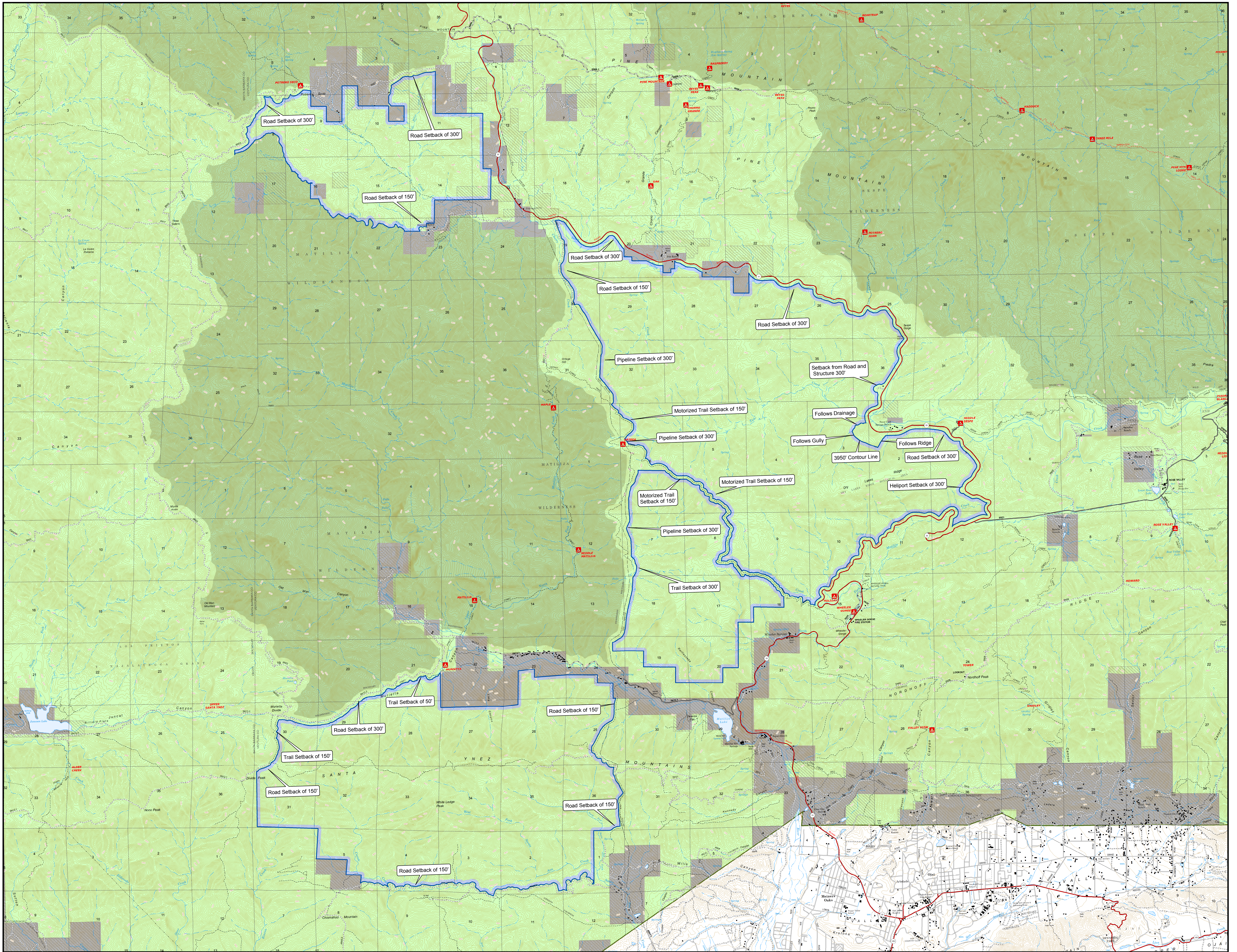
Garcia Wilderness Area Additions- Proposed

Legislative Map
 Central Coast Heritage Protection Act

Approximately 7,289 Acres
 Township 30-32 South, Range 15-16 East
 Mount Diablo Meridian, County of San Luis Obispo, CA

U.S. Forest Service - Pacific Southwest Region
 Los Padres National Forest
 U.S. Congressional District 24

Copies of this map are available for public inspection in the Office of the Regional Forester, Pacific Southwest Region, Vallejo, CA




References

Map prepared by the USDA Forest Service, Region 5 Geospatial Services at the request of Representative Salud Carbajal and Senator Kamala Harris.

Disclaimer

The USDA Forest Service makes no warranty, expressed or implied regarding the data displayed on this map, and reserves the right to correct, update, modify, or replace this information without notification.

Private Lands Data: USFS FSTopo 03/29/19
Existing Wilderness Lands Data: USFS Land Status Record System 03/29/19



- Proposed Wilderness Additions
- Existing National Forest Wilderness
- National Forest System Lands
- Non - National Forest System Lands within National Forest (data source: FSTopo)
- Non-National Forest System Lands within National Forest - (USFS Land Status Record System)
- National Forest Boundary

Sheet 6 of 14

Map Creation Date - March 29, 2019

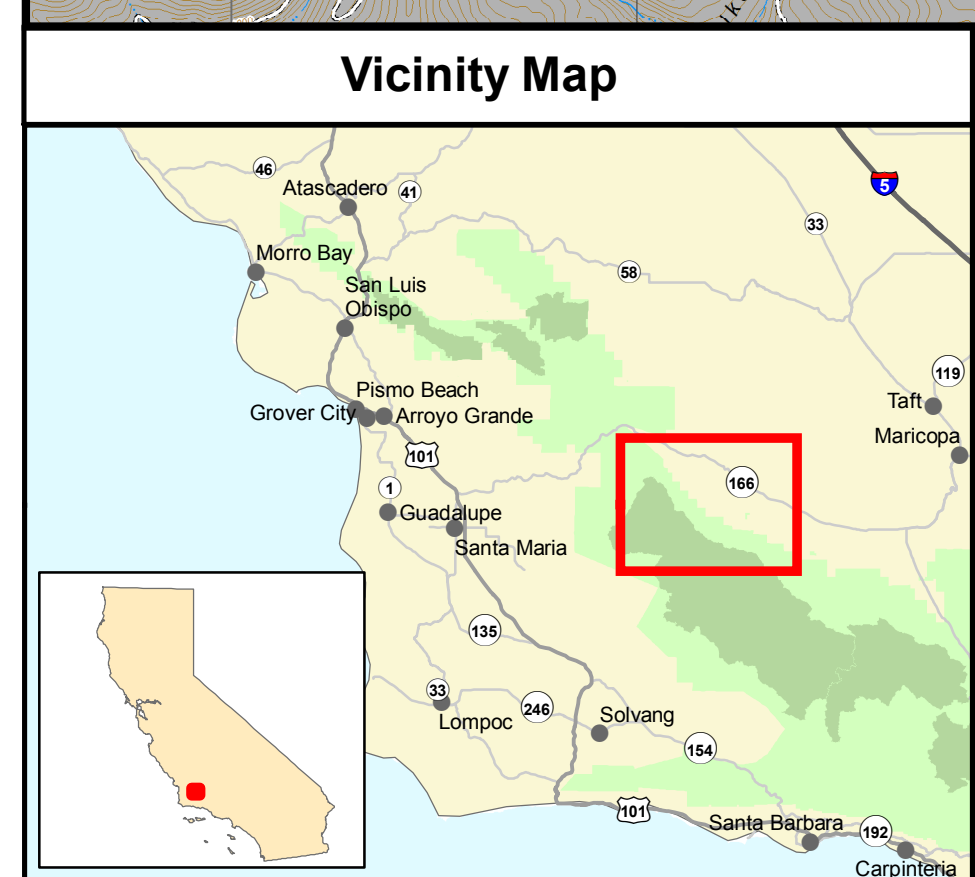
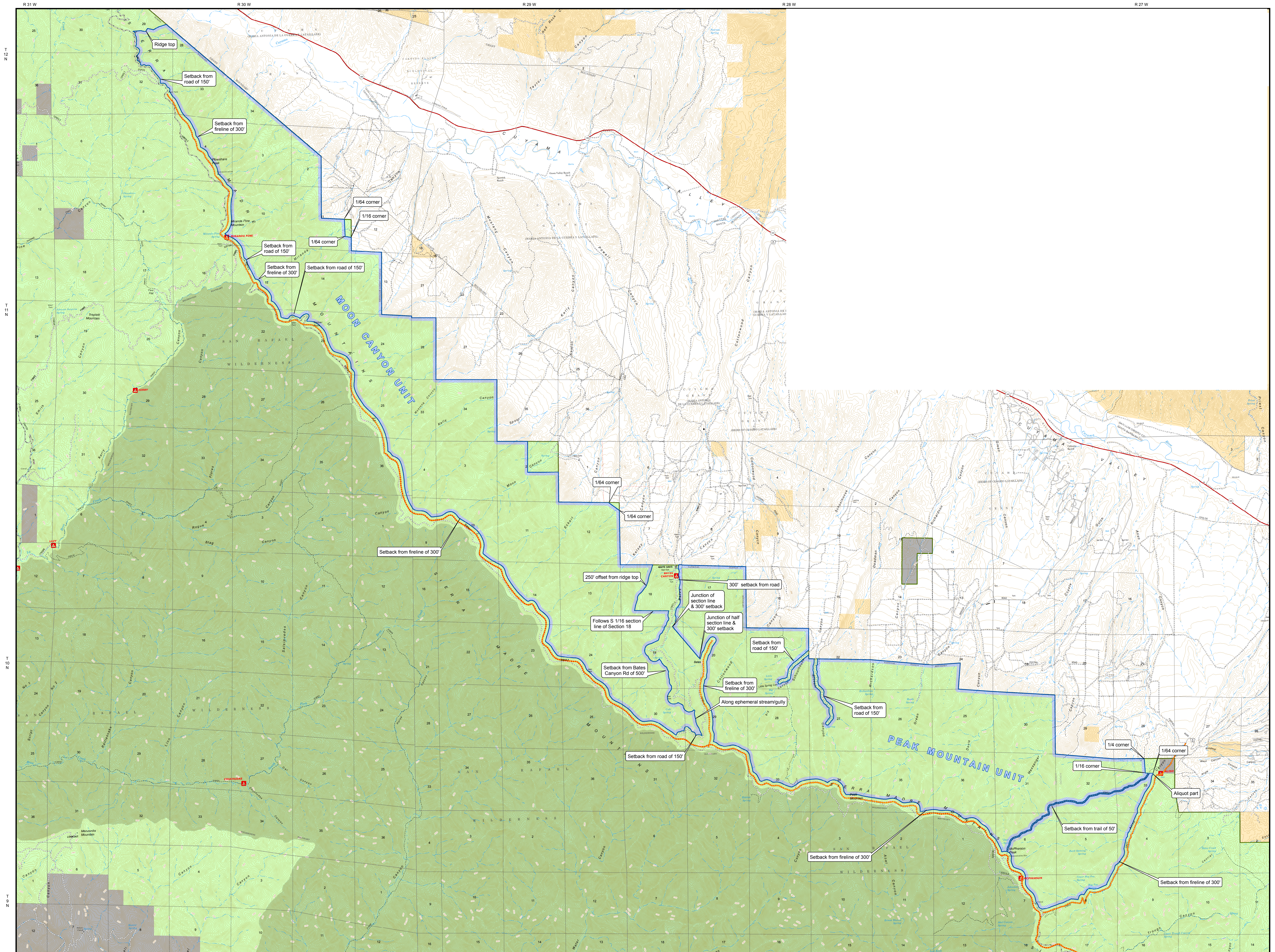
Matilija Wilderness Area Additions - Proposed

Legislative Map
Central Coast Heritage Protection Act

Approximately 30,186 Acres
Township 5-7 North, Range 21-24 West,
San Bernardino Meridian, County of Ventura, CA

USDA Forest Service - Pacific Southwest Region
Los Padres National Forest
U.S. Congressional District 24

Copies of this map are available for public inspection in the
Office of the Regional Forester, Pacific Southwest Region, Vallejo, CA



References
 Map prepared by the USDA Forest Service, Region 5 Geospatial Services at the request of Representative Salud Carbajal.

Disclaimer
 The USDA Forest Service makes no warranty, expressed or implied regarding the data displayed on this map, and reserves the right to correct, update, modify, or replace this information without notification.

Lands Data: USFS Land Status Record System 03/29/19

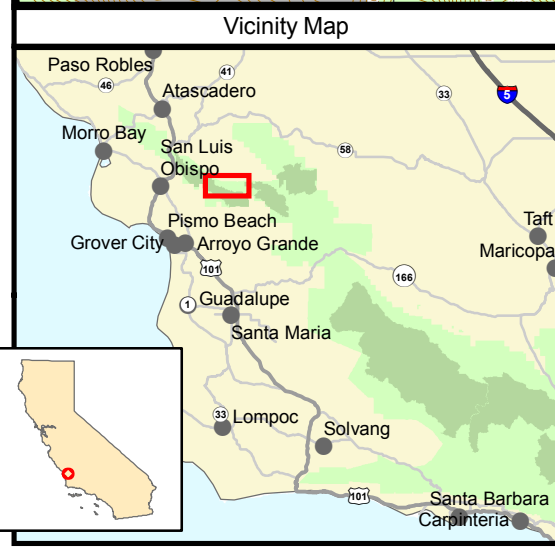
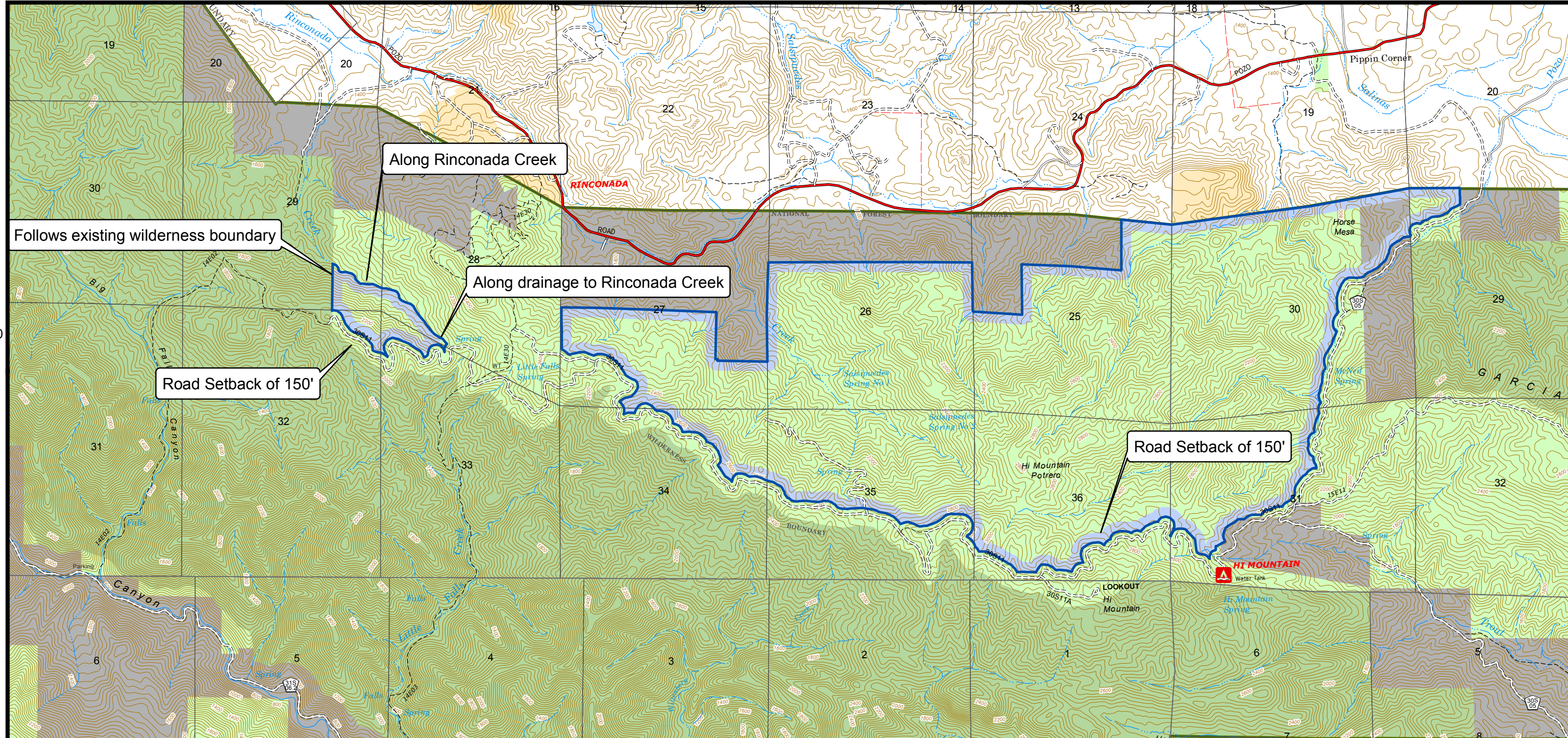
0 0.5 1 2 Miles

- Proposed Wilderness Additions
- National Forest Existing Wilderness
- National Forest System Lands
- Non-National Forest System Lands within National Forest
- National Forest Boundary
- Fire Line

Sheet 7 of 14

Map Creation Date - March 29, 2019

<p>San Rafael Wilderness Area Additions- Proposed</p> <p>Legislative Map Central Coast Heritage Protection Act Approximately 23,969 Acres Township 9-12 North, Range 27- 30 West, San Bernardino Meridian, County of Santa Barbara, CA</p> <p>U.S. Forest Service - Pacific Southwest Region Los Padres National Forest U.S. Congressional District 24</p> <p><small>Copies of this map are available for public inspection in the Office of the Regional Forester, Pacific Southwest Region, Vallejo CA</small></p>



References
Map prepared by the USDA Forest Service, Region 5 Geospatial Services at the request of Representative Salud Carbajal.

Disclaimer
The USDA Forest Service makes no warranty, expressed or implied regarding the data displayed on this map, and reserves the right to correct, update, modify, or replace this information without notification.

Lands Data: USFS Land Status Record System 03/29/19

0 0.25 0.5 1 Miles

Legend:

- Proposed Wilderness Additions
- Existing National Forest Wilderness
- National Forest System Lands
- Non - National Forest System Lands within National Forest
- National Forest Boundary

Sheet 8 of 14

Map Creation Date - March 29, 2019

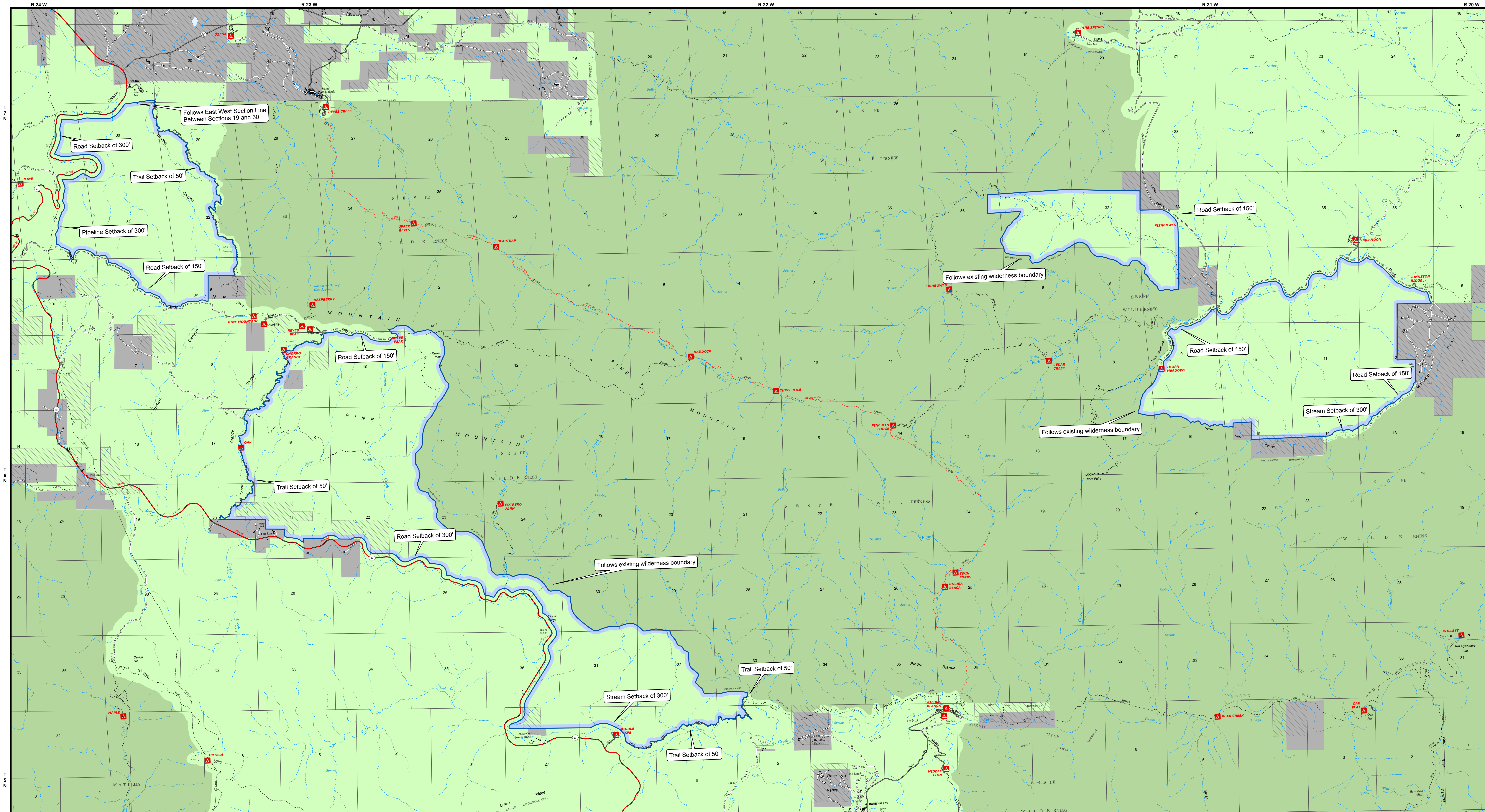
Santa Lucia Wilderness Area Additions- Proposed

Legislative Map
Central Coast Heritage Protection Act

Approximately 2,921 Acres
Township 30 South, Range 14-15 East
Mount Diablo Meridian, County of San Luis Obispo, CA

U.S. Forest Service -Pacific Southwest Region
Los Padres National Forest
U.S. Congressional District 24

Copies of this map are available for public inspection in the Office of the Regional Forester, Pacific Southwest Region, Vallejo, CA



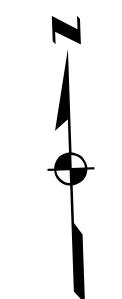
Sheet 9 of 14



References
 Map prepared by the USDA Forest Service, Region 5 Geospatial Services at the request of Representative Salud Carbajal and Senator Kamala Harris.

Disclaimer
 The USDA Forest Service makes no warranty, expressed or implied regarding the data displayed on this map, and reserves the right to correct, update, modify, or replace this information without notification.

Private Lands Data: USFS FSTopo 03/29/19
 Existing Wilderness Lands Data: USFS Land Status Record System 03/29/19



- Proposed Wilderness Additions
- Existing National Forest Wilderness
- National Forest System Lands
- Non - National Forest System Lands within National Forest (data source: FSTopo)
- Non - National Forest System Lands within National Forest (data source: USFS Land Status Record System)

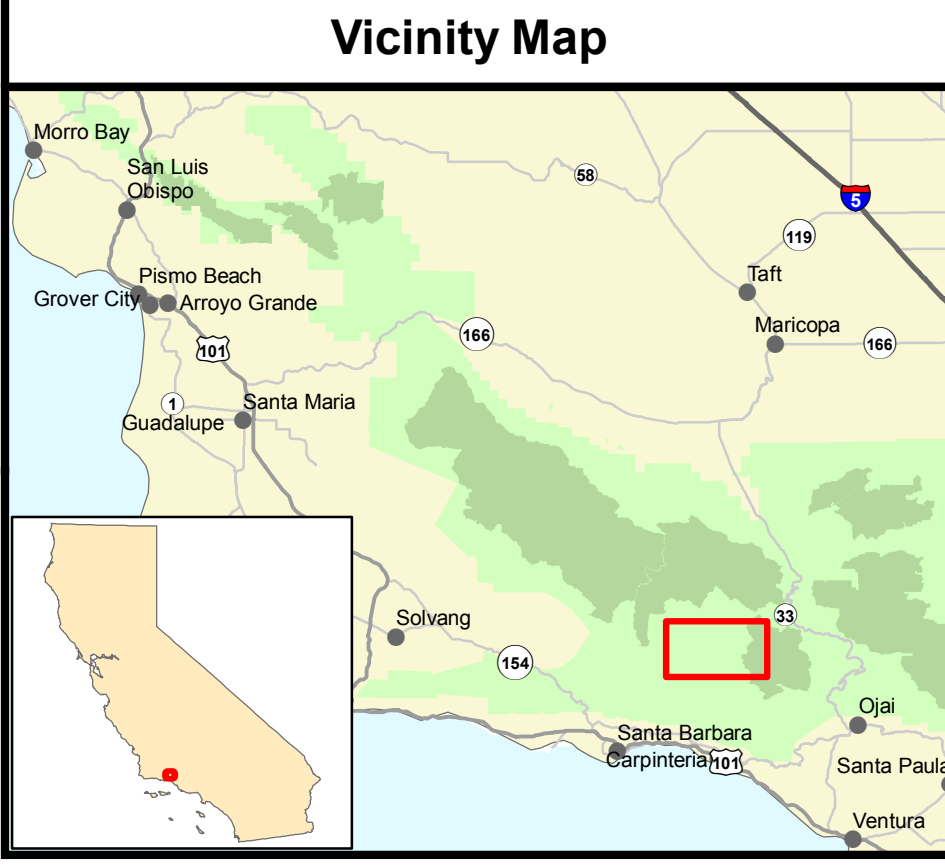
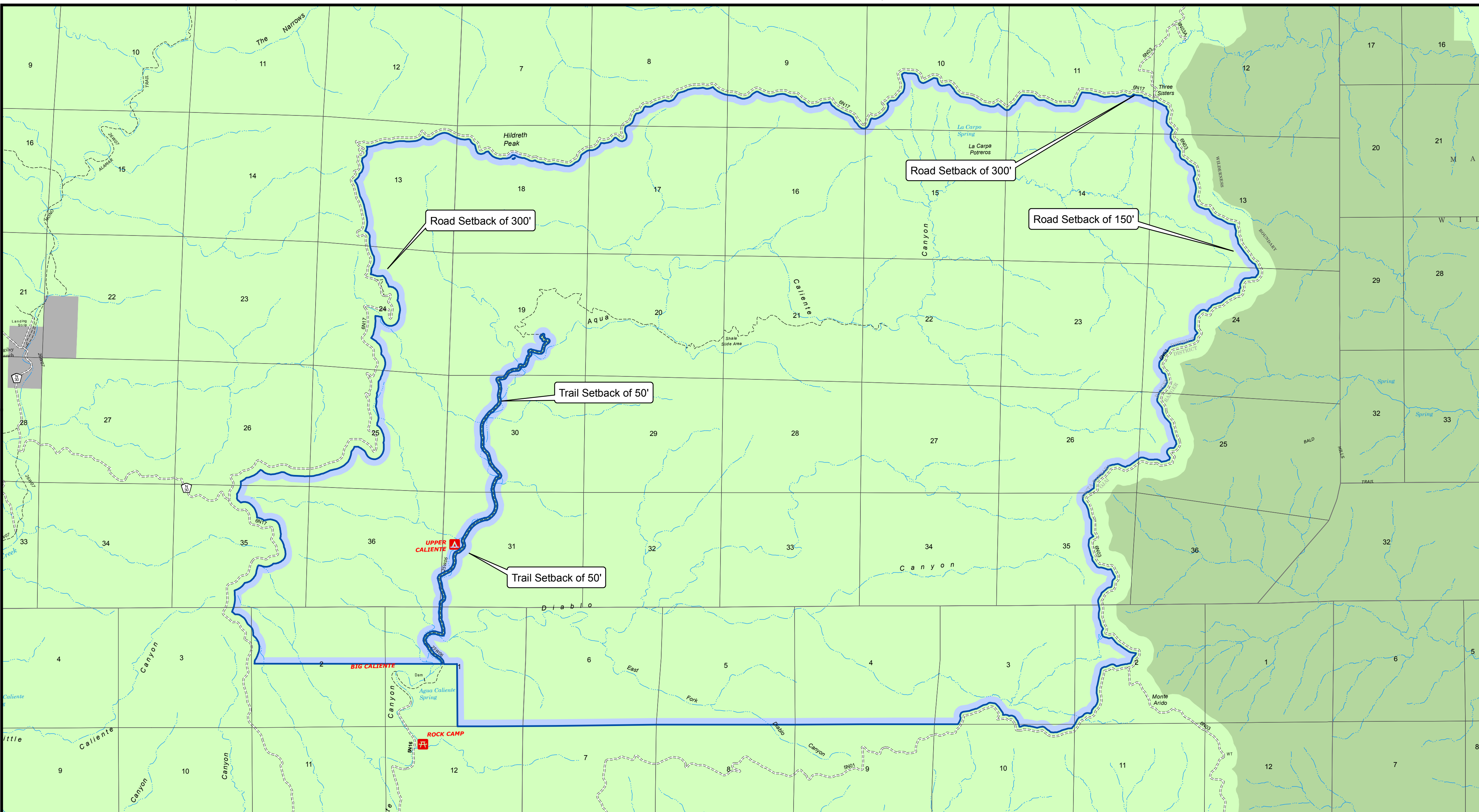
Sespe Wilderness Area Additions- Proposed

Legislative Map
 Central Coast Heritage Protection Act

Approximately 14,313 Acres
 Township 5-7 North, Range 21-24 West,
 San Bernardino Meridian, County of Ventura, CA

USDA Forest Service - Pacific Southwest Region
 Los Padres National Forest
 U.S. Congressional District 24

Copies of this map are available for public inspection in the Office of the Regional Forester, Pacific Southwest Region, Vallejo, CA



References
Map prepared by the USDA Forest Service, Region 5 Geospatial Services at the request of Representative Salud Carbajal and Senator Kamala Harris.

Disclaimer
The USDA Forest Service makes no warranty, expressed or implied regarding the data displayed on this map, and reserves the right to correct, update, modify, or replace this information without notification.

Lands Data: USFS Land Status Record System 03/29/19

Sheet 10 of 14

- Proposed Wilderness
- Existing National Forest Wilderness
- Non- National Forest System Lands within National Forest
- National Forest System Lands

0 0.25 0.5 1 Miles

N

Map Creation Date - March 29, 2019

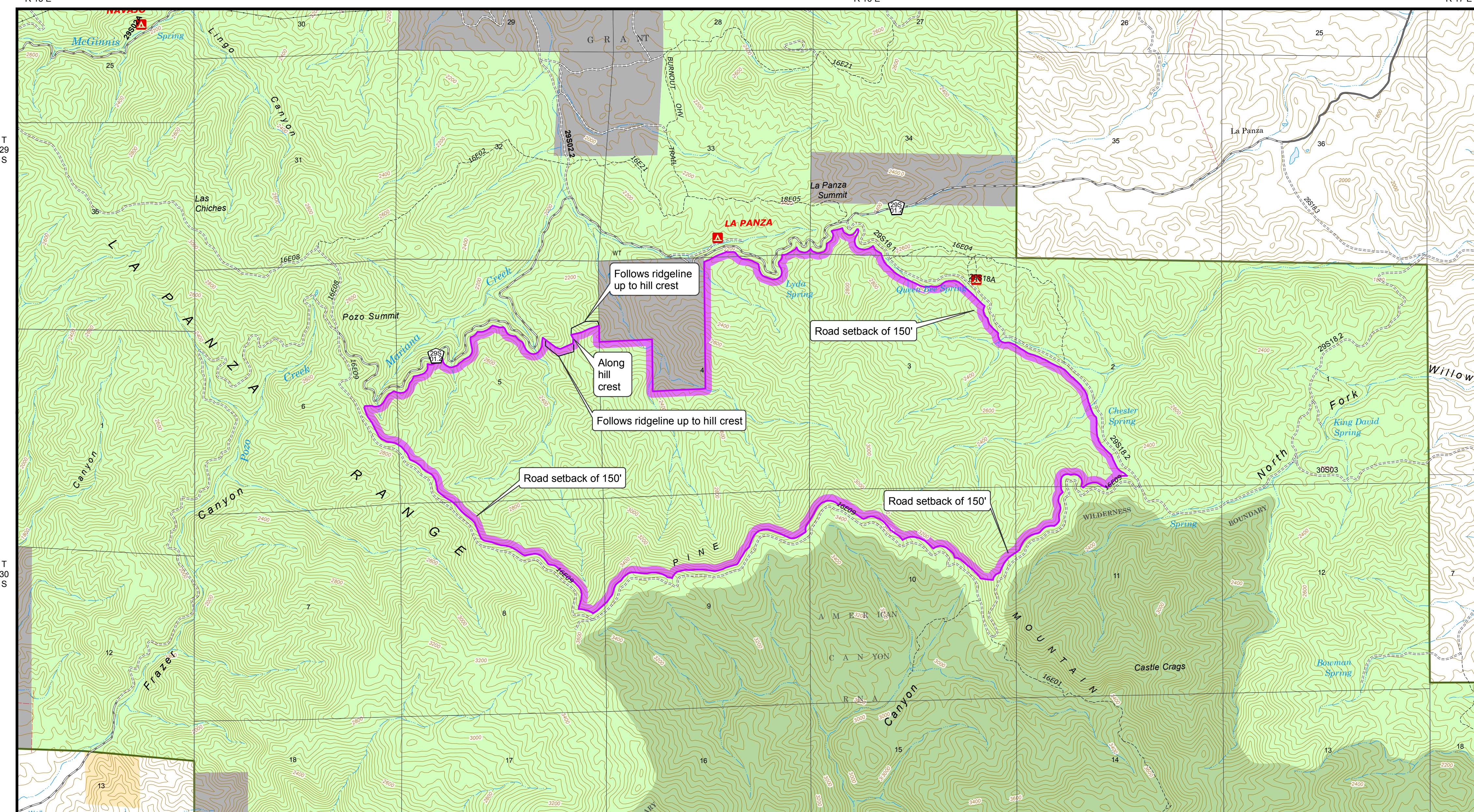
Diablo Caliente Wilderness Area - Proposed

Legislative Map
Central Coast Heritage Protection Act

Approximately 17,870 Acres
Township 5-6 North, Range 25-26 West,
San Bernardino Meridian, County of Santa Barbara, CA

U.S. Forest Service -Pacific Southwest Region
Los Padres National Forest
U.S. Congressional District 24

Copies of this map are available for public inspection in the
Office of the Regional Forester, Pacific Southwest Region, Vallejo, CA



Vicinity Map




References

Map prepared by the USDA Forest Service, Region 5 Geospatial Services at the request of Representative Salud Carbajal and Senator Kamala Harris.

Disclaimer

The USDA Forest Service makes no warranty, expressed or implied regarding the data displayed on this map, and reserves the right to correct, update, modify, or replace this information without notification.

Lands Data: USFS Land Status Record System 03/29/19



Sheet 11 of 14

- Potential Wilderness
- Existing National Forest Wilderness
- Non - National Forest System Lands
- National Forest System Lands
- National Forest Boundary

Machesna Mountain Potential Wilderness

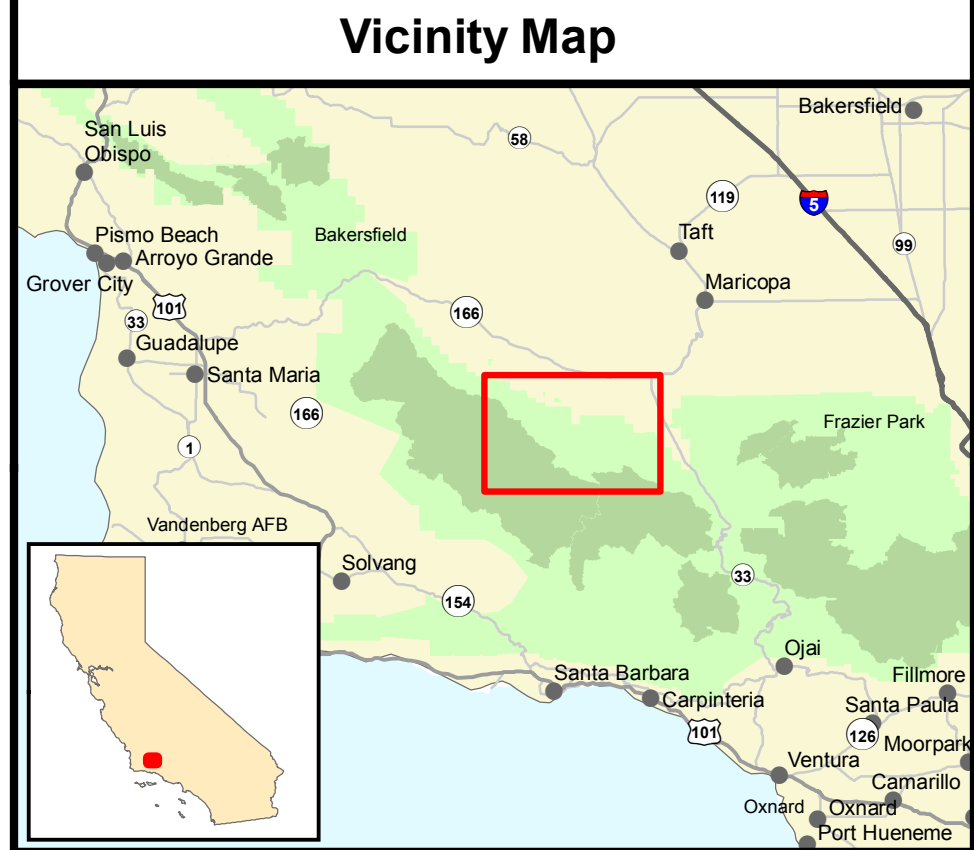
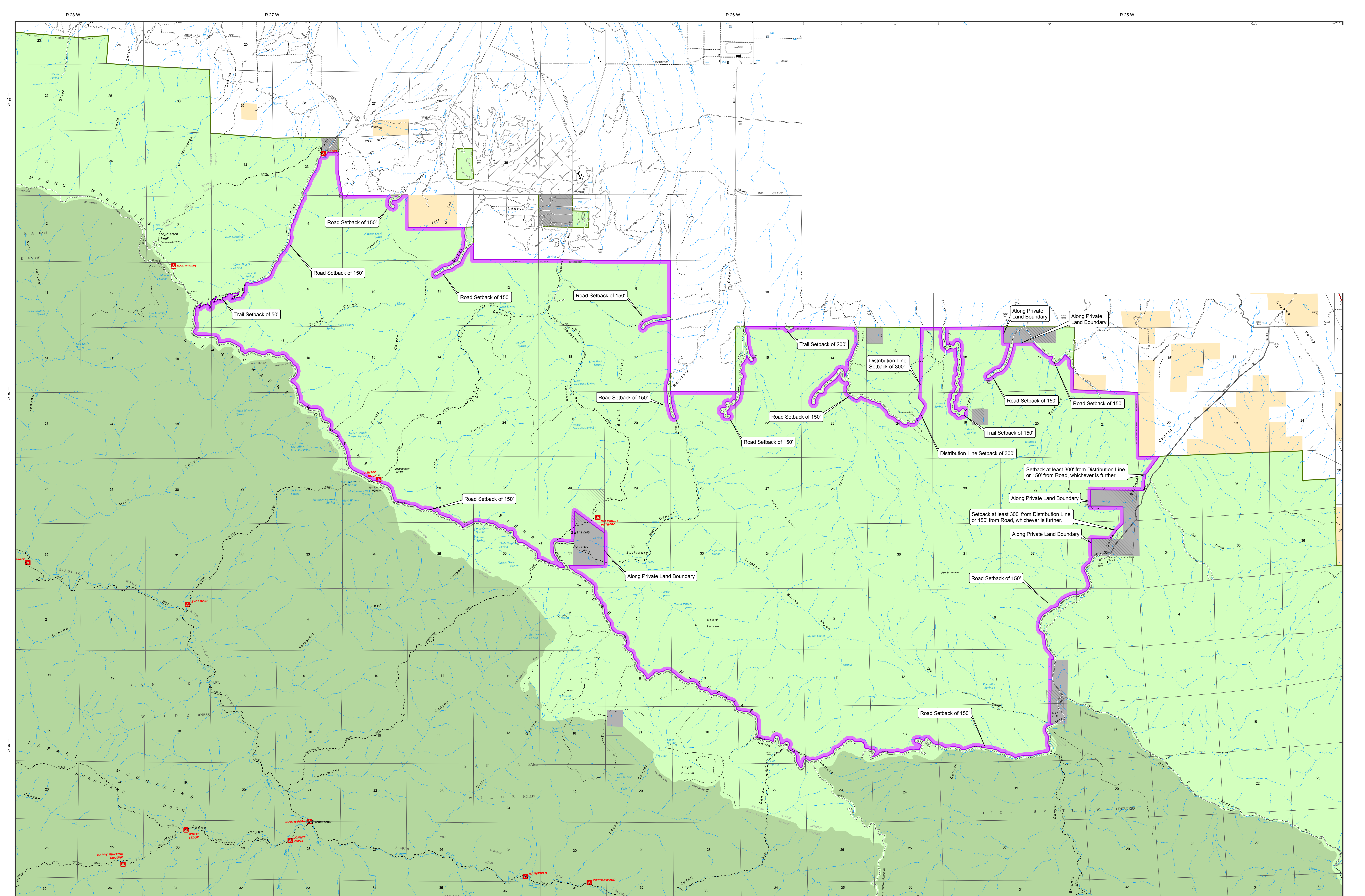
**Legislative Map
Central Coast Heritage Protection Act**

Approximately 2,359 Acres
Township 30-31 South, Range 15-17 East,
Mount Diablo Meridian, County of San Luis Obispo, CA

U.S. Forest Service -Pacific Southwest Region
Los Padres National Forest
U.S. Congressional District 24

Copies of this map are available for public inspection in the Office of the Regional Forester, Pacific Southwest Region, Vallejo, CA

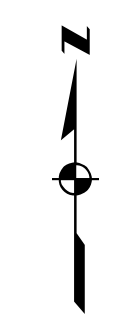
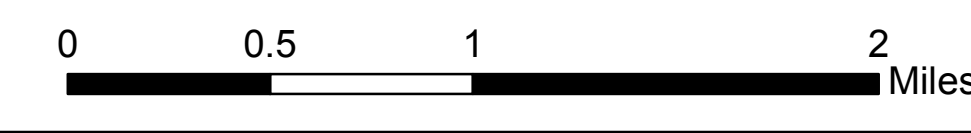
Map Creation Date - March 29, 2019



References
 Map prepared by the USDA Forest Service, Region 5 Geospatial Services at the request of Representative Salud Carbajal and Senator Kamala Harris.

Disclaimer
 The USDA Forest Service makes no warranty, expressed or implied regarding the data displayed on this map, and reserves the right to correct, update, modify, or replace this information without notification.

PLSS data: USFS Land Status Record System 11/14/19
 Private Parcel data: USFS FSTopo 11/14/19



- Potential Wilderness
- Existing Forest Service Wilderness
- National Forest System Lands
- Non - National Forest System Lands within National Forest (data source: FSTopo)
- Non-National Forest System Lands within National Forest - (data source: USFS Land Status Record System)
- National Forest Boundary

Sheet 12 of 14

Fox Mountain Potential Wilderness

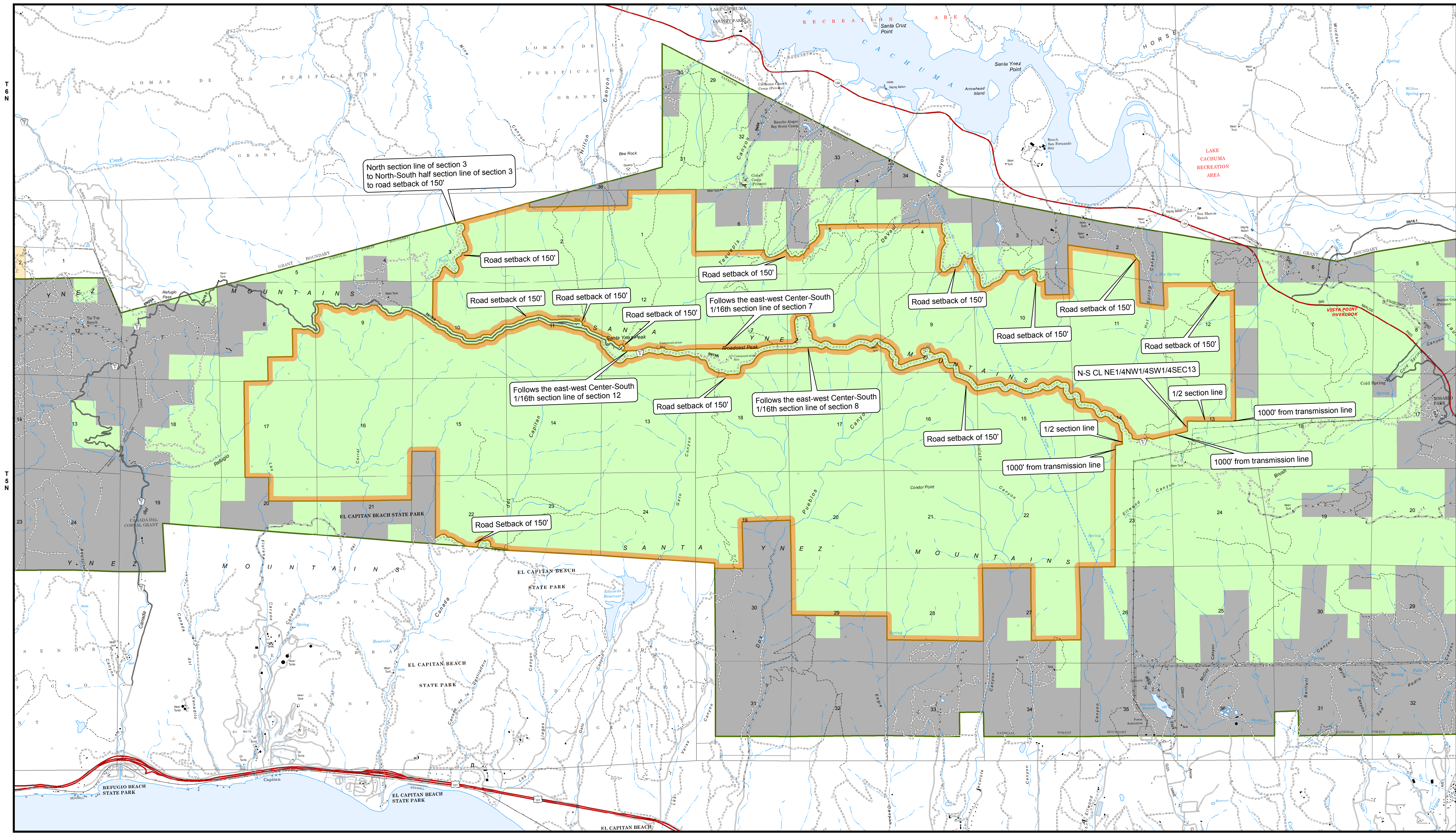
Legislative Map
 Central Coast Heritage Protection Act

Approximately 41,082 Acres
 Township 8-10 North, Range 25-27 West
 San Bernardino Meridian, County of Santa Barbara, CA

U.S. Forest Service - Pacific Southwest Region
 Los Padres National Forest
 U.S. Congressional District 24

Copies of this map are available for public inspection in the Office of the Regional Forester, Pacific Southwest Region, Vallejo, CA

Map Creation Date - November 14, 2019



North section line of section 3 to North-South half section line of section 3 to road setback of 150'

Road setback of 150'

Road setback of 150'

Road setback of 150'

Road setback of 150'

Follows the east-west Center-South 1/16th section line of section 7

Road setback of 150'

Road setback of 150'

Road setback of 150'

Follows the east-west Center-South 1/16th section line of section 12

Road setback of 150'

Follows the east-west Center-South 1/16th section line of section 8

Road setback of 150'

1/2 section line

Road setback of 150'

1000' from transmission line

Road Setback of 150'

1000' from transmission line

1000' from transmission line

N-S CL NE1/4NW1/4SW1/4SEC13

1/2 section line

Vicinity Map



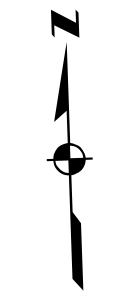
References






Map prepared by the USDA Forest Service, Region 5 Geospatial Services at the request of Representative Salud Carbajal and Senator Kamala Harris.

Disclaimer

The USDA Forest Service makes no warranty, expressed or implied regarding the data displayed on this map, and reserves the right to correct, update, modify, or replace this information without notification.

Lands Data: USFS Land Status Record System 03/29/19



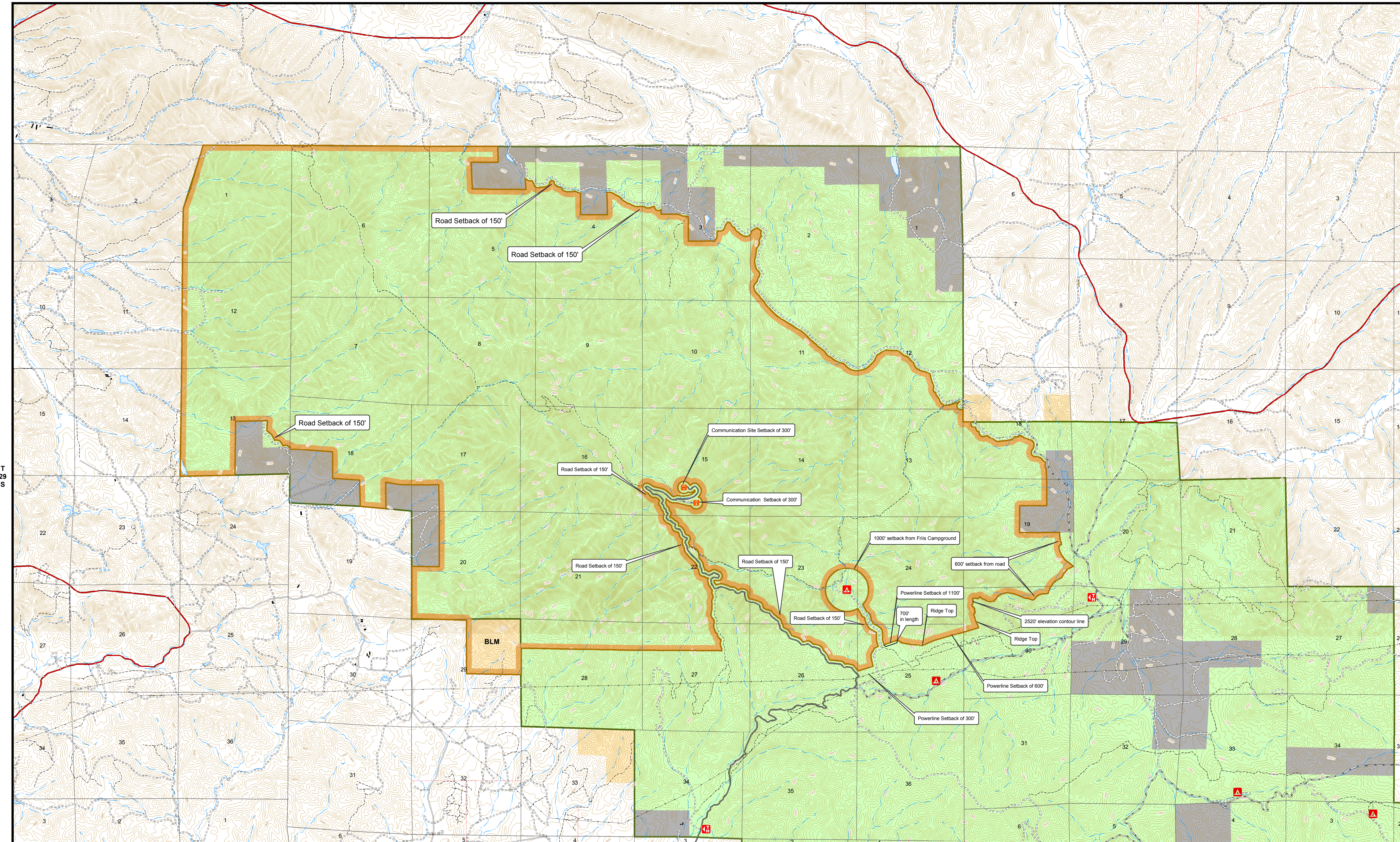
-  Proposed Scenic Area
-  Existing National Forest Wilderness
-  Non-National Forest System Lands within National Forest
-  National Forest System Lands
-  National Forest Boundary

Condor Ridge Scenic Area-Proposed

Legislative Map
Central Coast Heritage Protection Act
Approximately 18,974 Acres
Township 5 North, Range 29-30 West,
San Bernardino Meridian, County of Santa Barbara, CA

USDA Forest Service - Pacific Southwest Region
Los Padres National Forest
U.S. Congressional District 24

Copies of this map are available for public inspection in the Office of the Regional Forester, Pacific Southwest Region, Vallejo, CA



T 29 S

Vicinity Map




References






Map prepared by USDA Forest Service, Region 5 Geospatial Services at the request of Representative Salud Carbajal and Senator Kamala Harris.

Disclaimer

The USDA Forest Service makes no warranty, expressed or implied regarding the data displayed on this map, and reserves the right to correct, update, modify, or replace this information without notification.

Lands Data: USFS Land Status Record System 03/29/19



-  Proposed Scenic Area
-  Non-National Forest System Lands within National Forest
-  National Forest System Lands
-  National Forest Boundary
-  Bureau of Land Management

Sheet 14 of 14

Black Mountain Scenic Area- Proposed

Legislative Map
 Central Coast Heritage Protection Act

Approximately 16,216 Acres
 Township 29 South, Range 14-16 East
 Mt Diablo Meridian, County of San Luis Obispo, CA

U.S. Forest Service - Pacific Southwest Region
 Los Padres National Forest
 U.S. Congressional District 24

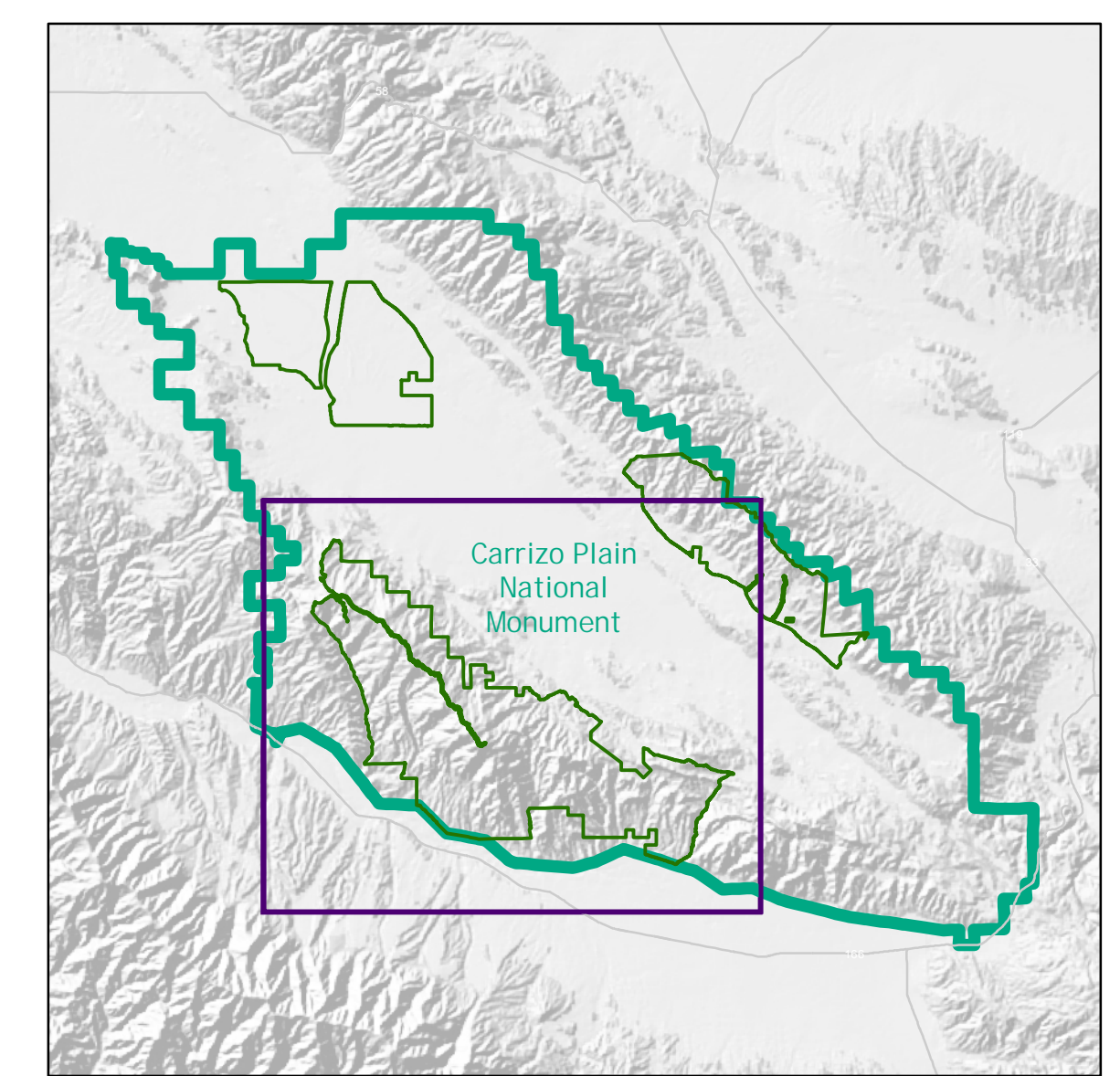
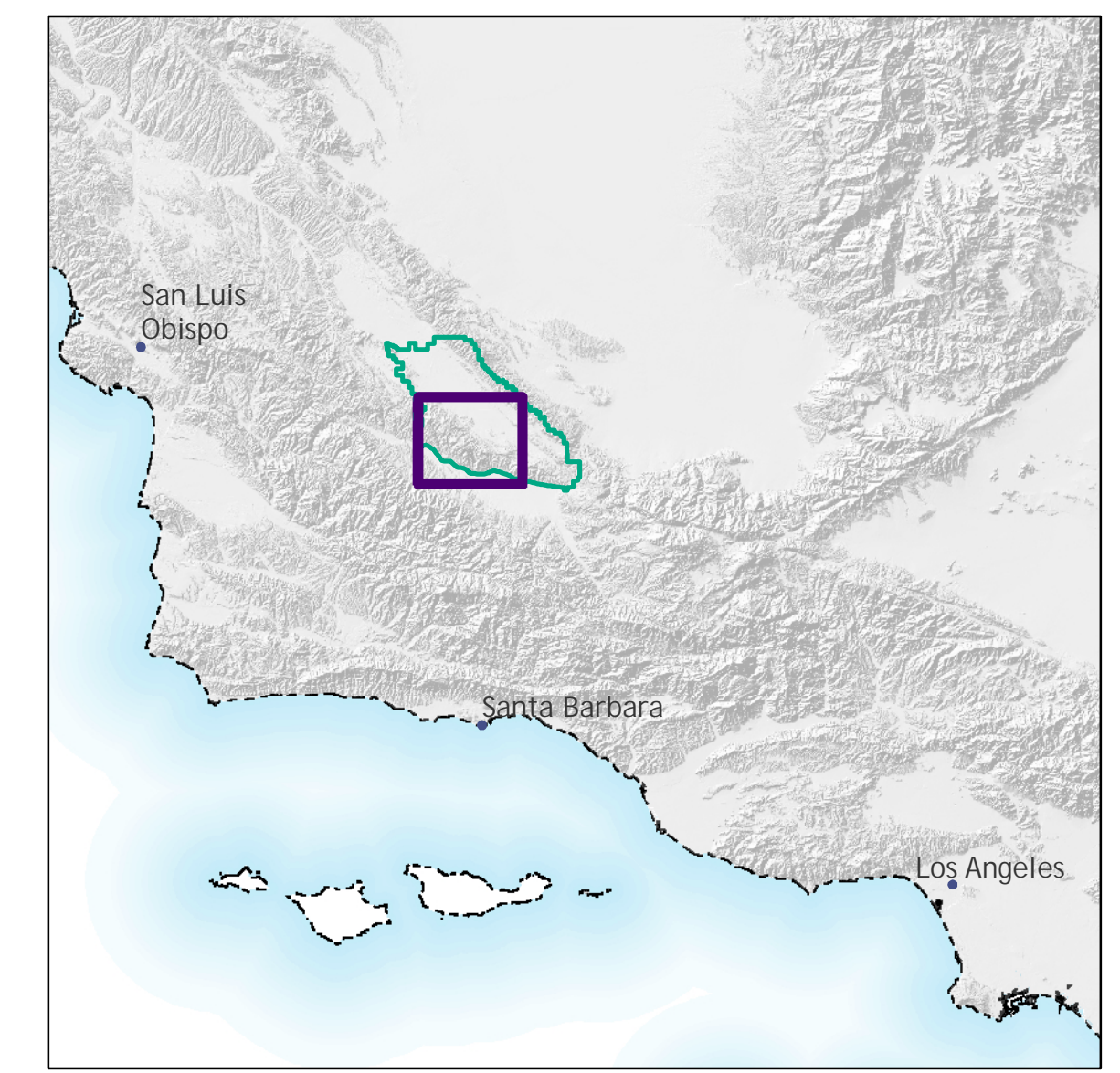
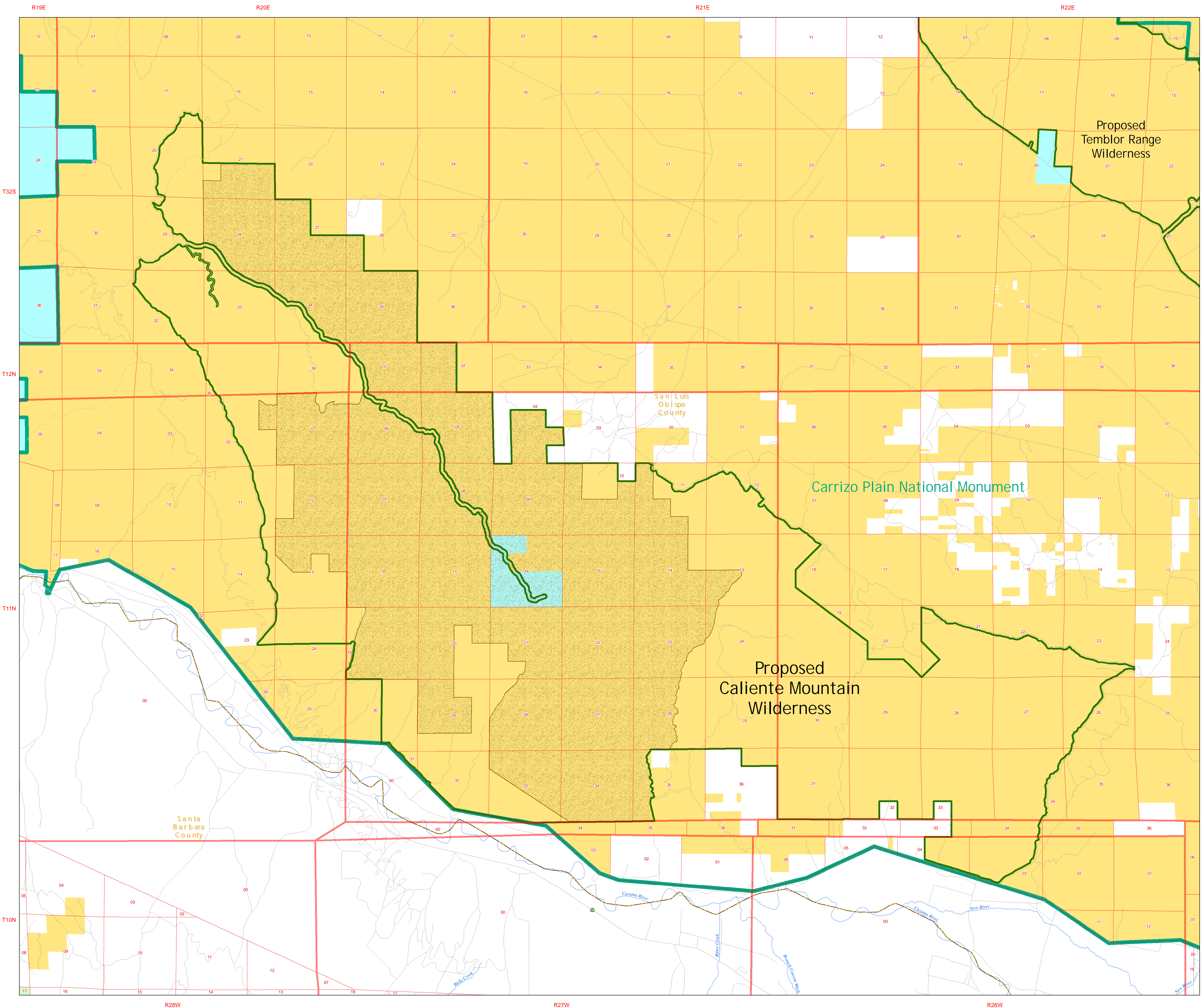
Copies of this map are available for public inspection in the Office of the Regional Forester, Pacific Southwest Region, Vallejo, CA

Map Creation Date - March 29, 2019

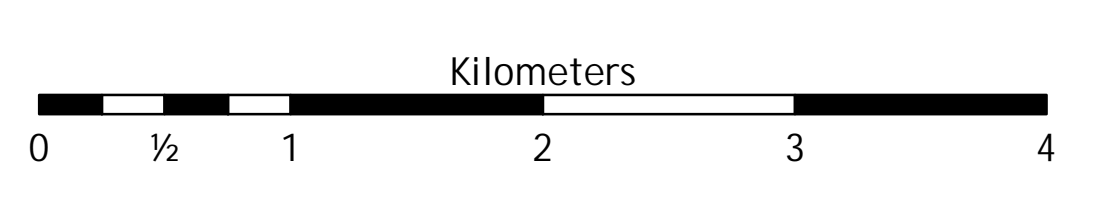
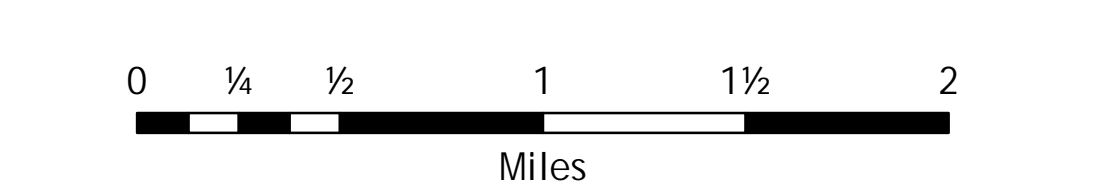

Proposed Caliente Mountain Wilderness

November 13, 2019

This map prepared at the request of Representative Salud Carbajal



- Proposed Wilderness
- National Monument Boundary
- Federal Wilderness Surface Management
 - BLM Wilderness Study Areas
- Land Status
 - Bureau of Land Management
 - Forest Service
 - State
 - Private/Unclassified



1:30,000

Map intended to be plotted at a sheet size of 34" x 44"

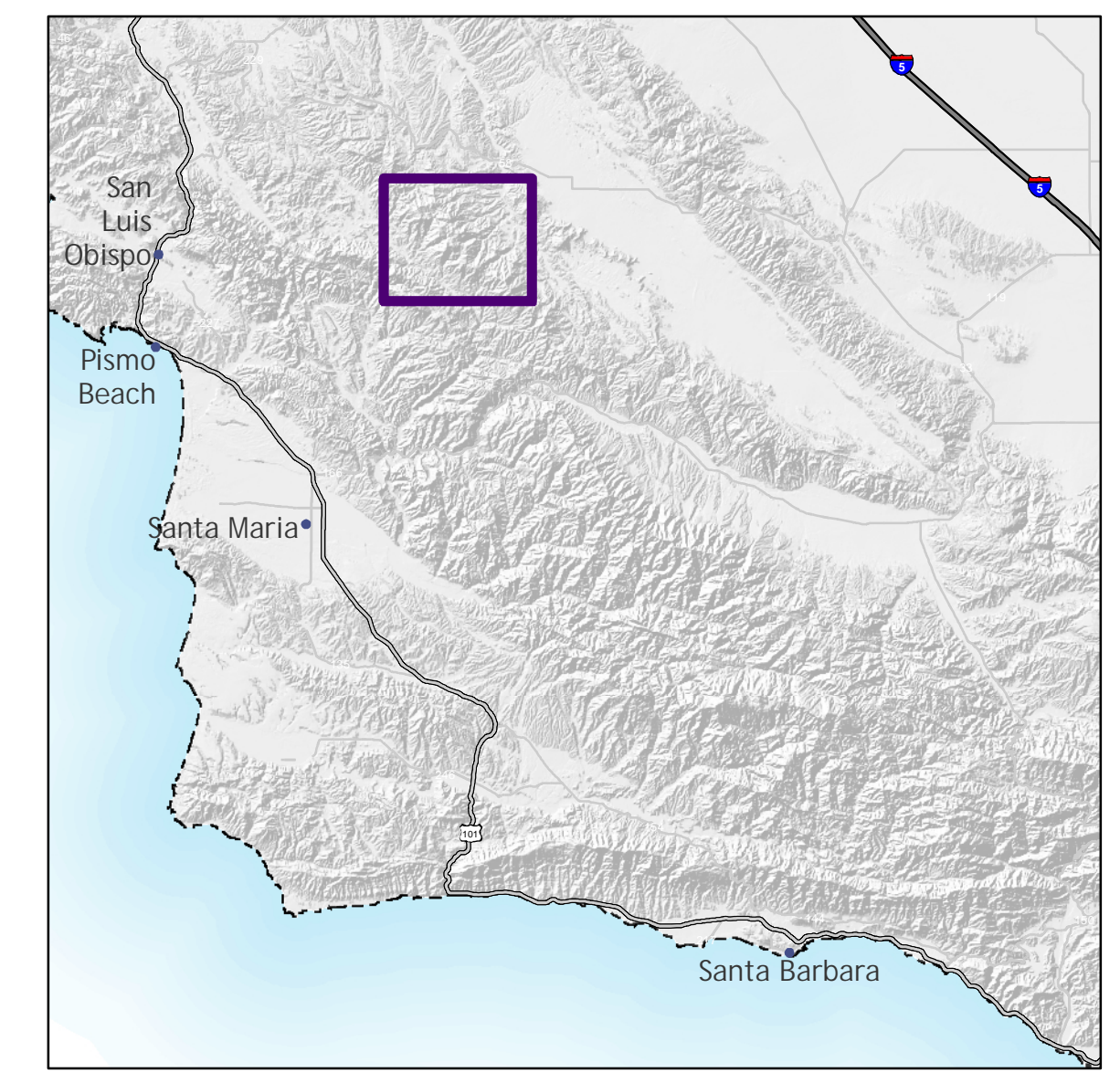
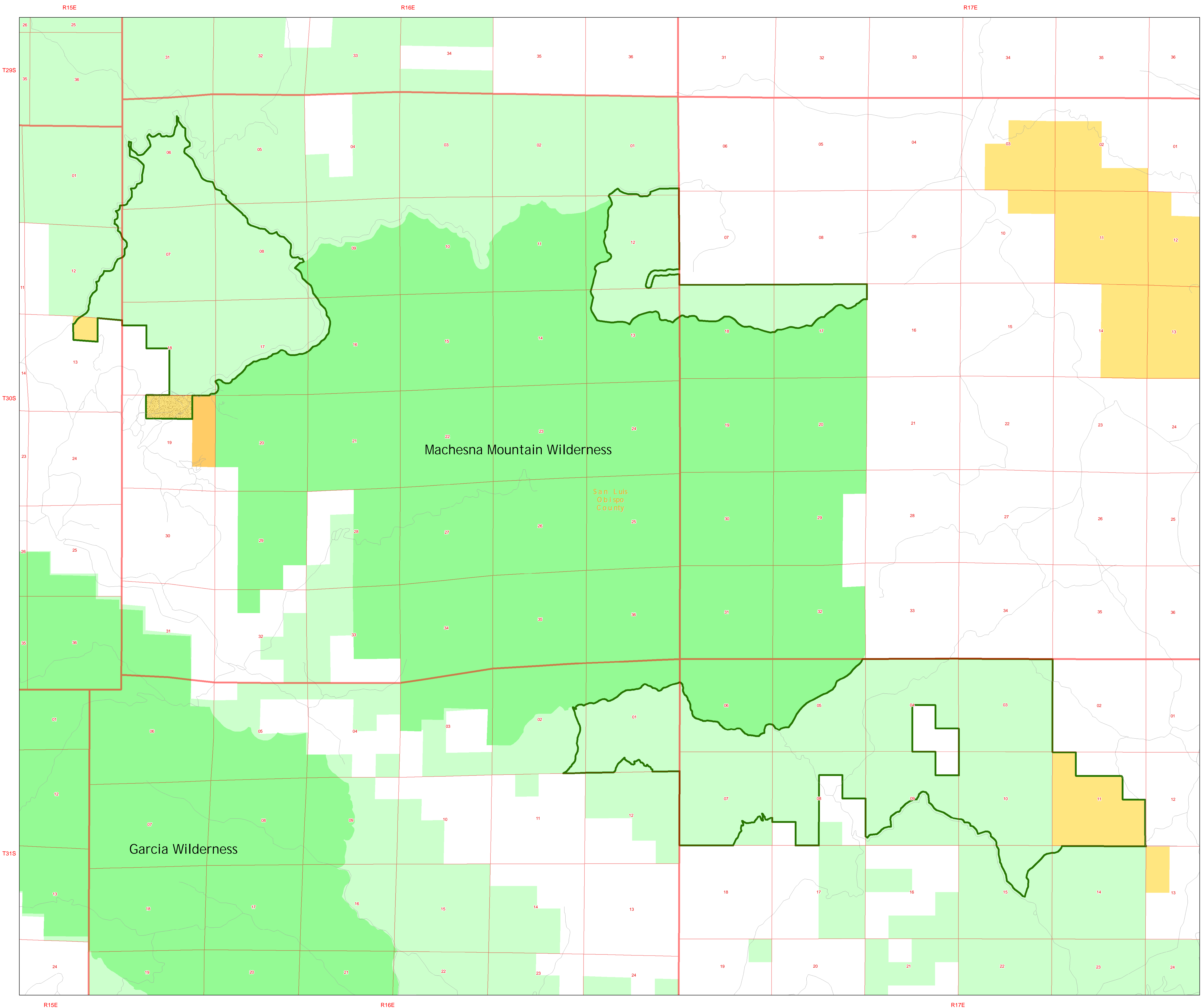
No warranty is made by the Bureau of Land Management (BLM). The accuracy, reliability, or completeness of these data for individual use or aggregate use with other data is not guaranteed.



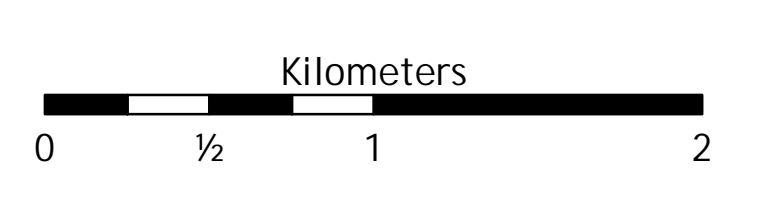
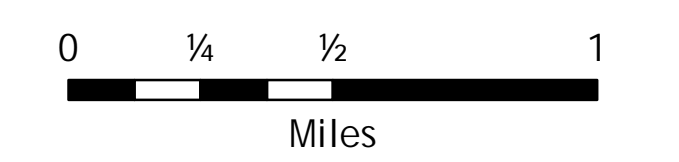

Machesna Mountain Wilderness - Proposed Additions

October 30, 2019

This map prepared at the request of Representative Salud Carbajal



- Proposed Wilderness Additions
- Federal Wilderness Surface Management**
 - Bureau of Land Management
 - US Forest Service
 - BLM Wilderness Study Areas
- Land Status**
 - Bureau of Land Management
 - Forest Service
 - Private/Unclassified



1:23,000

Map intended to be plotted at a sheet size of 34" x 44"

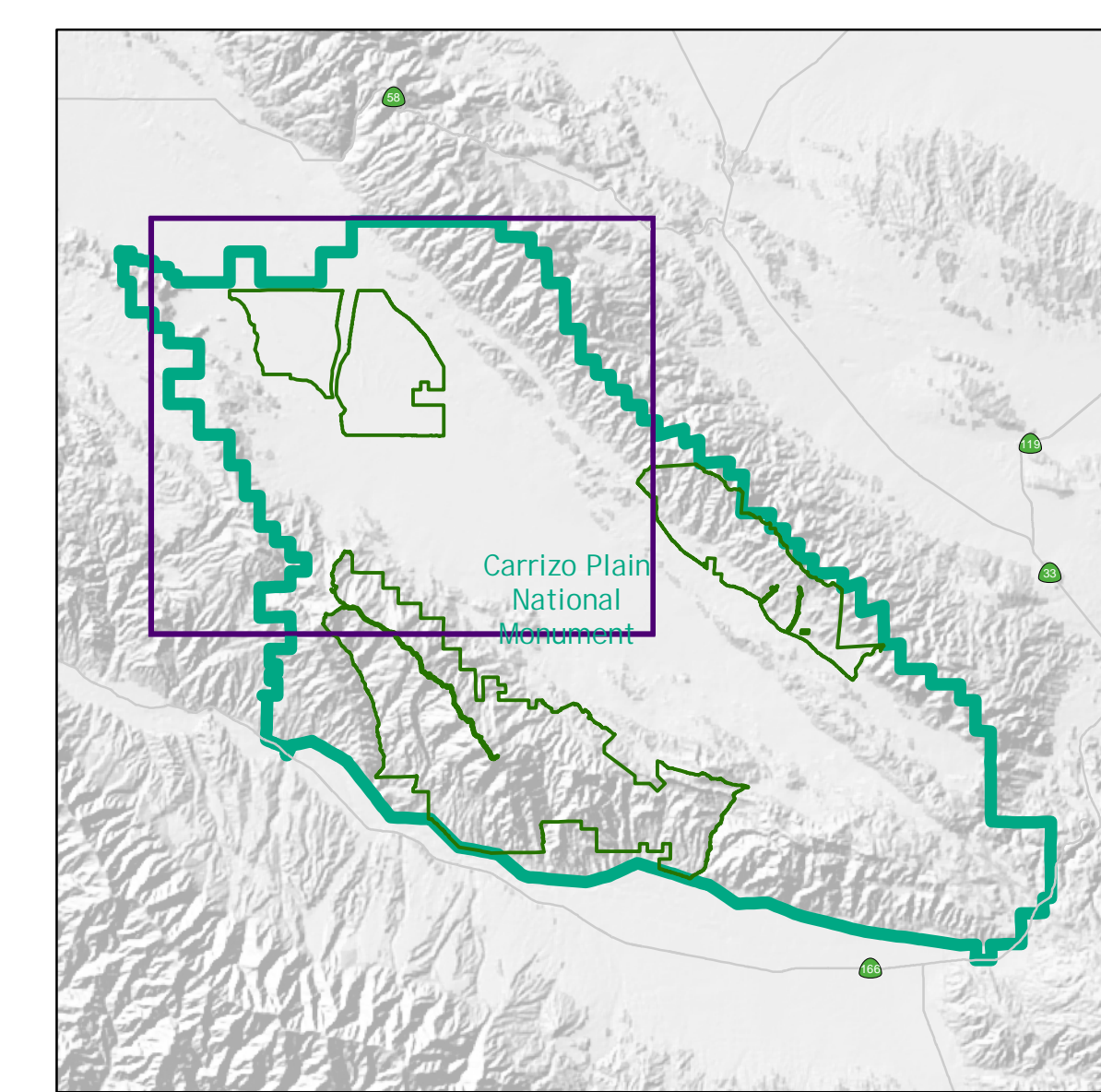
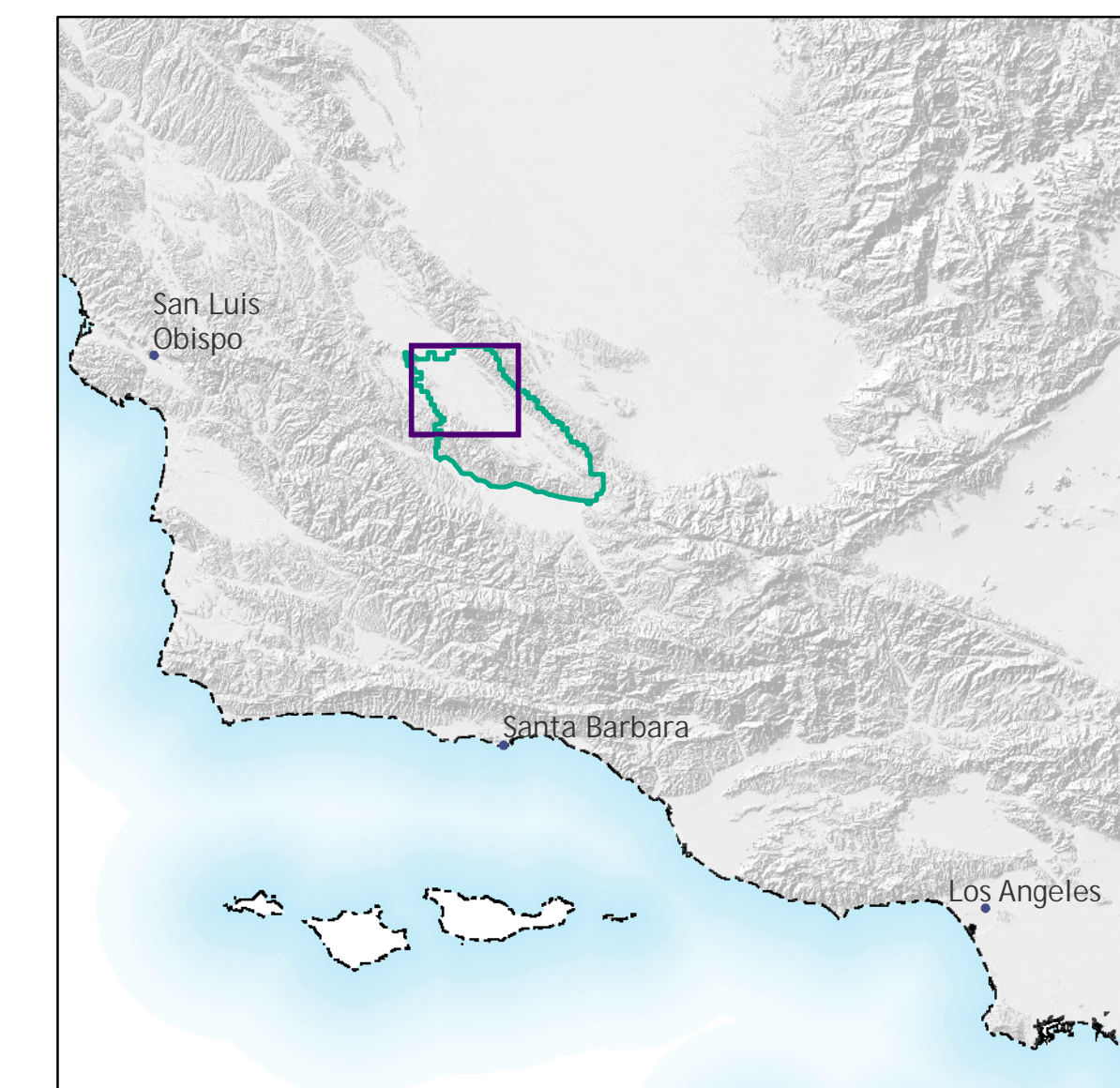
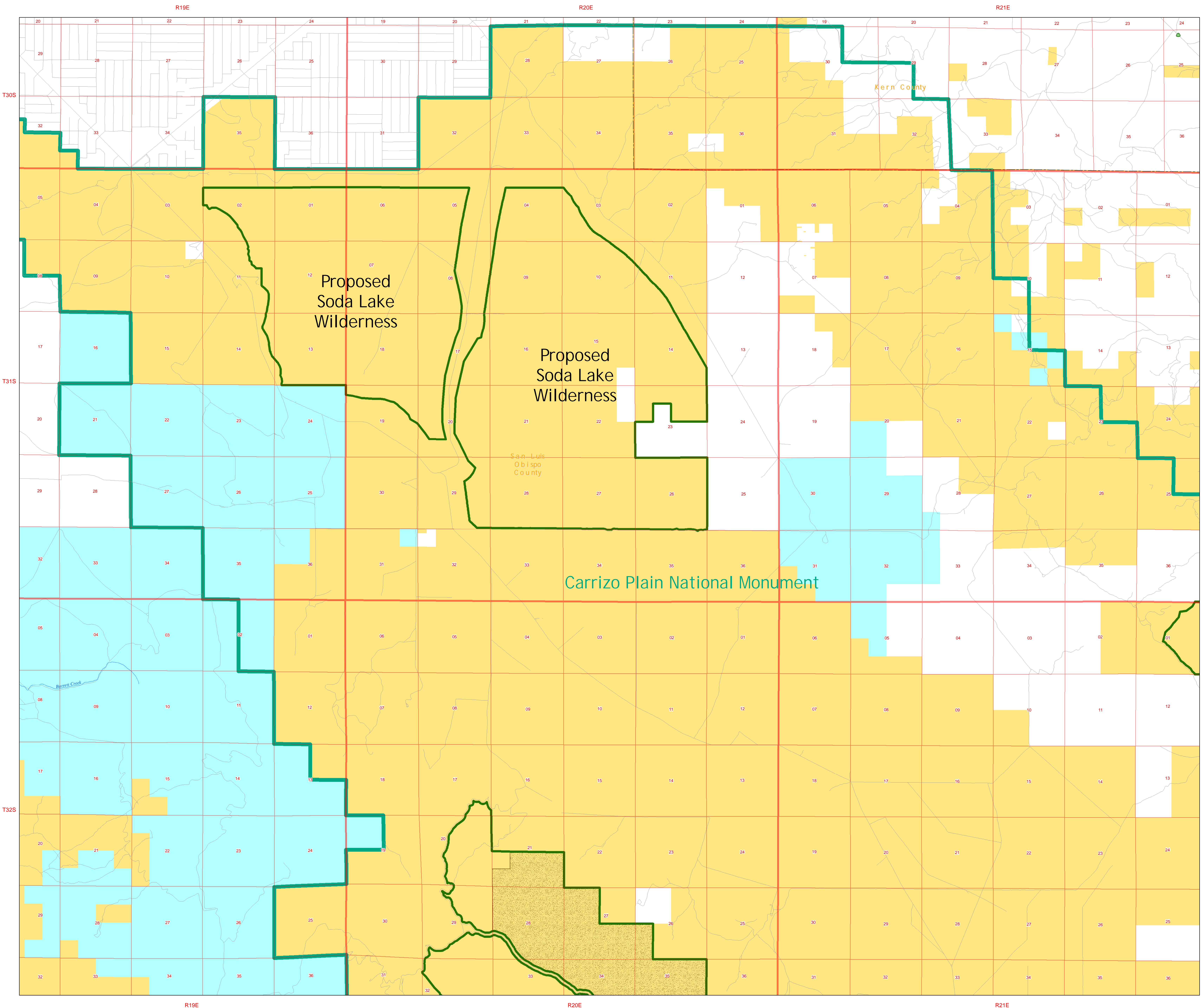
No warranty is made by the Bureau of Land Management (BLM). The accuracy, reliability, or completeness of these data for individual use or aggregate use with other data is not guaranteed.



Proposed Soda Lake Wilderness

June 25, 2019

This map prepared at the request of Senator Kamala Harris and Representative Salud Carbajal



- Proposed Wilderness
- National Monument Boundary
- BLM Wilderness Study Areas
- Land Status
 - Bureau of Land Management
 - State
 - Private/Unclassified



1:30,000

Map intended to be plotted at a sheet size of 34" x 44"

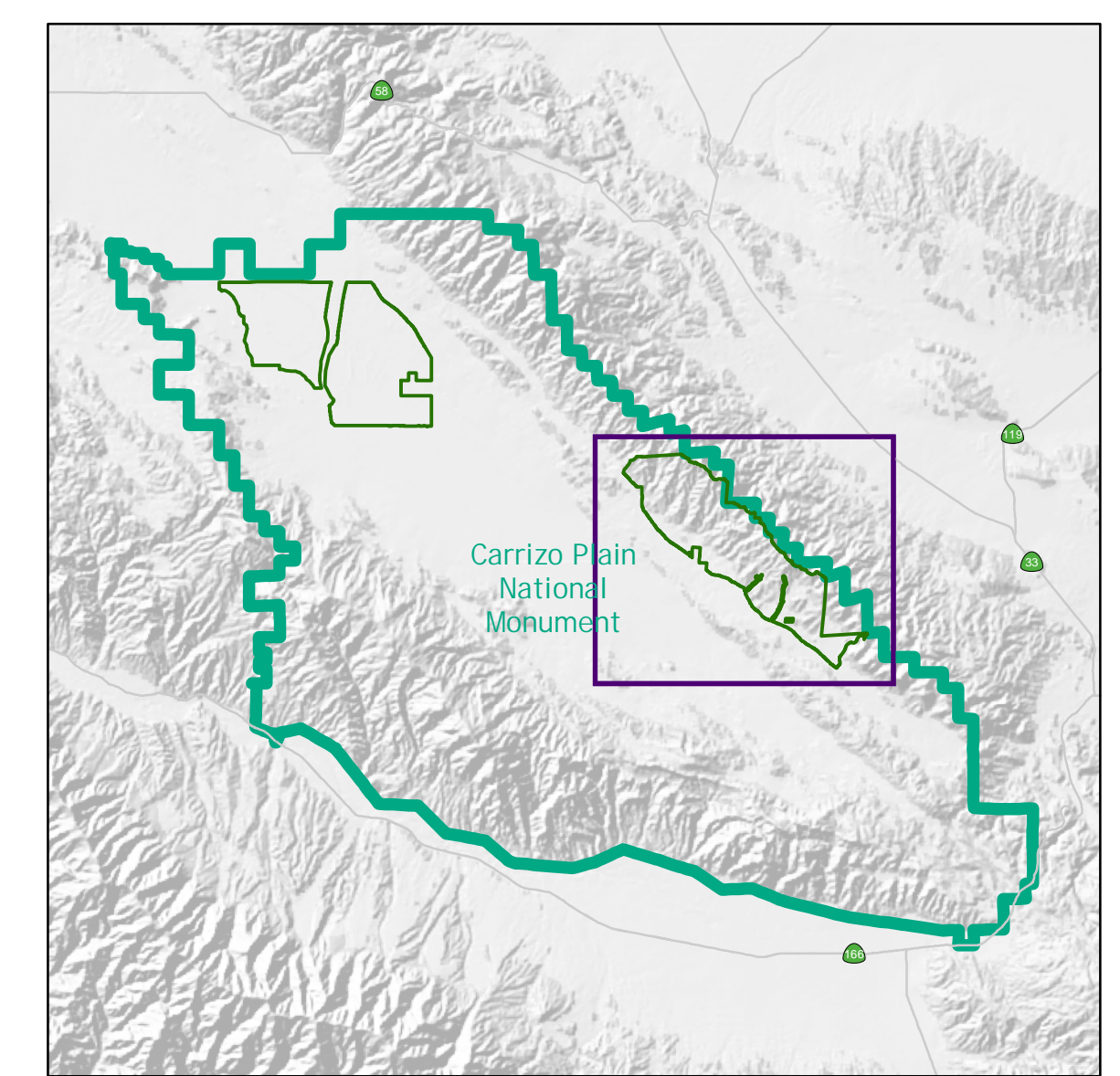
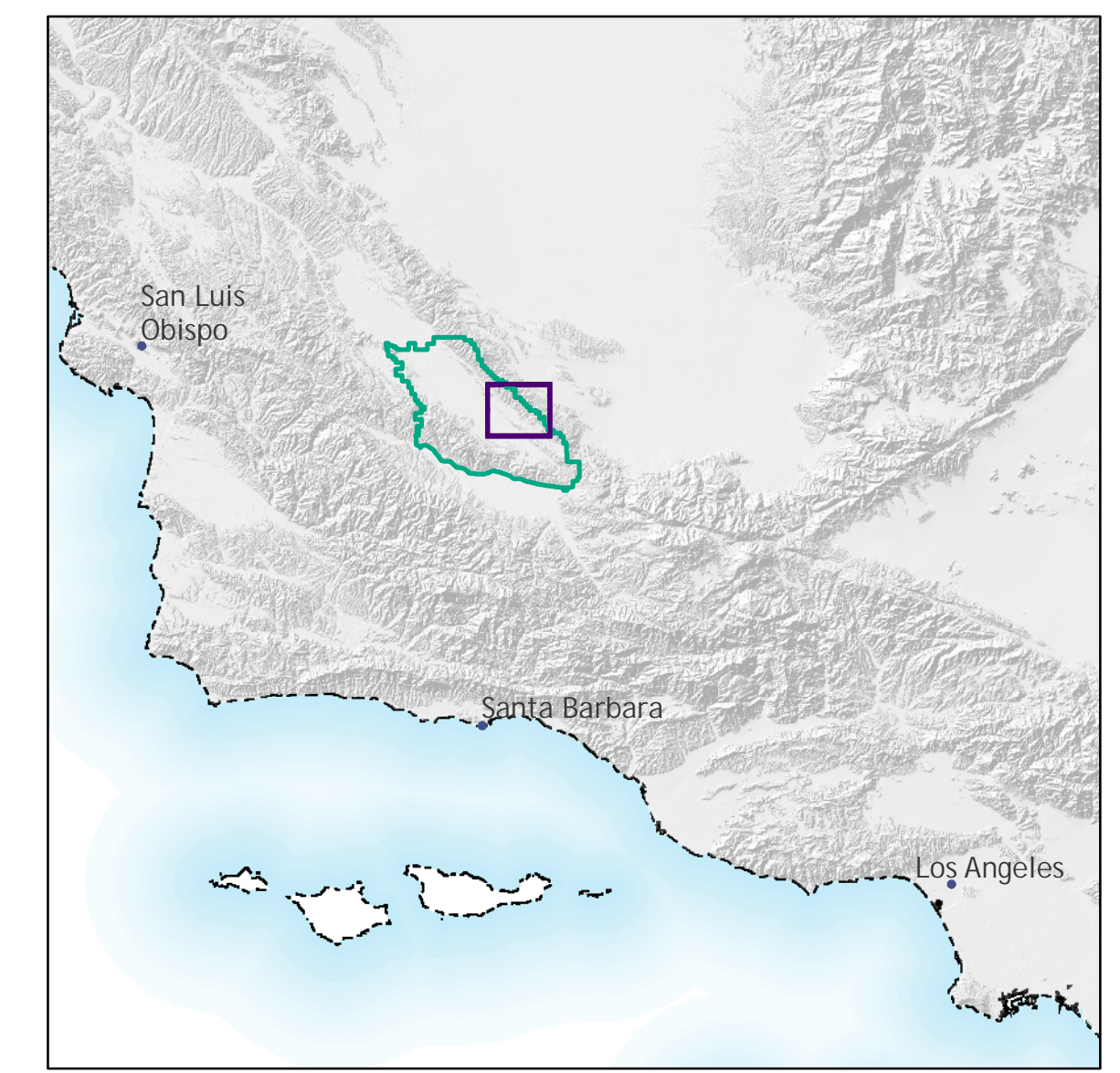
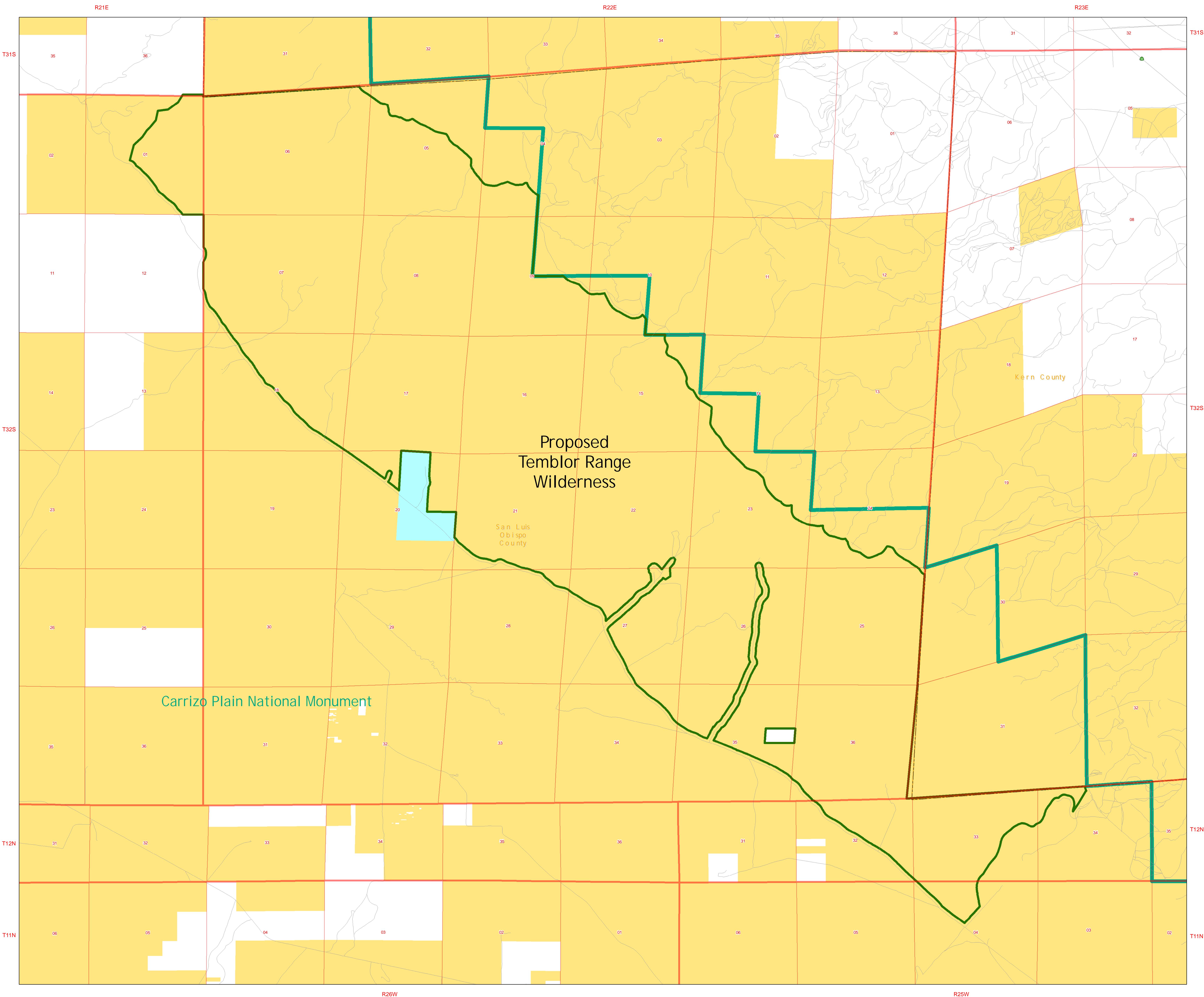
No warranty is made by the Bureau of Land Management (BLM). The accuracy, reliability, or completeness of these data for individual use or aggregate use with other data is not guaranteed.



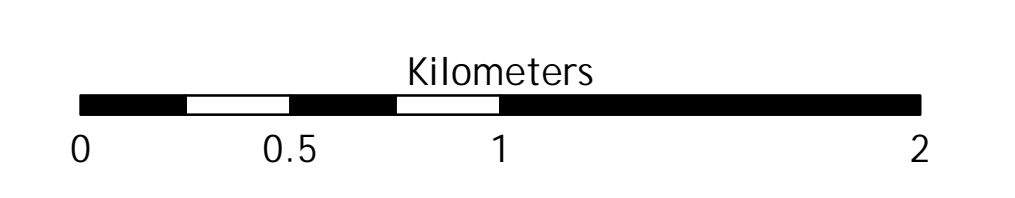
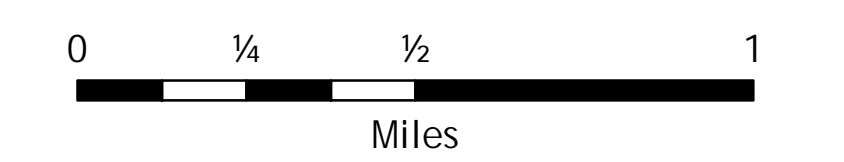

Proposed Temblor Range Wilderness

June 25, 2019

This map prepared at the request of Senator Kamala Harris and Representative Salud Carbajal



- Proposed Wilderness
- National Monument Boundary
- Land Status
 - Bureau of Land Management
 - State
 - Private/Unclassified



1:18,000

Map intended to be plotted at a sheet size of 34" x 44"

No warranty is made by the Bureau of Land Management (BLM). The accuracy, reliability, or completeness of these data for individual use or aggregate use with other data is not guaranteed.

