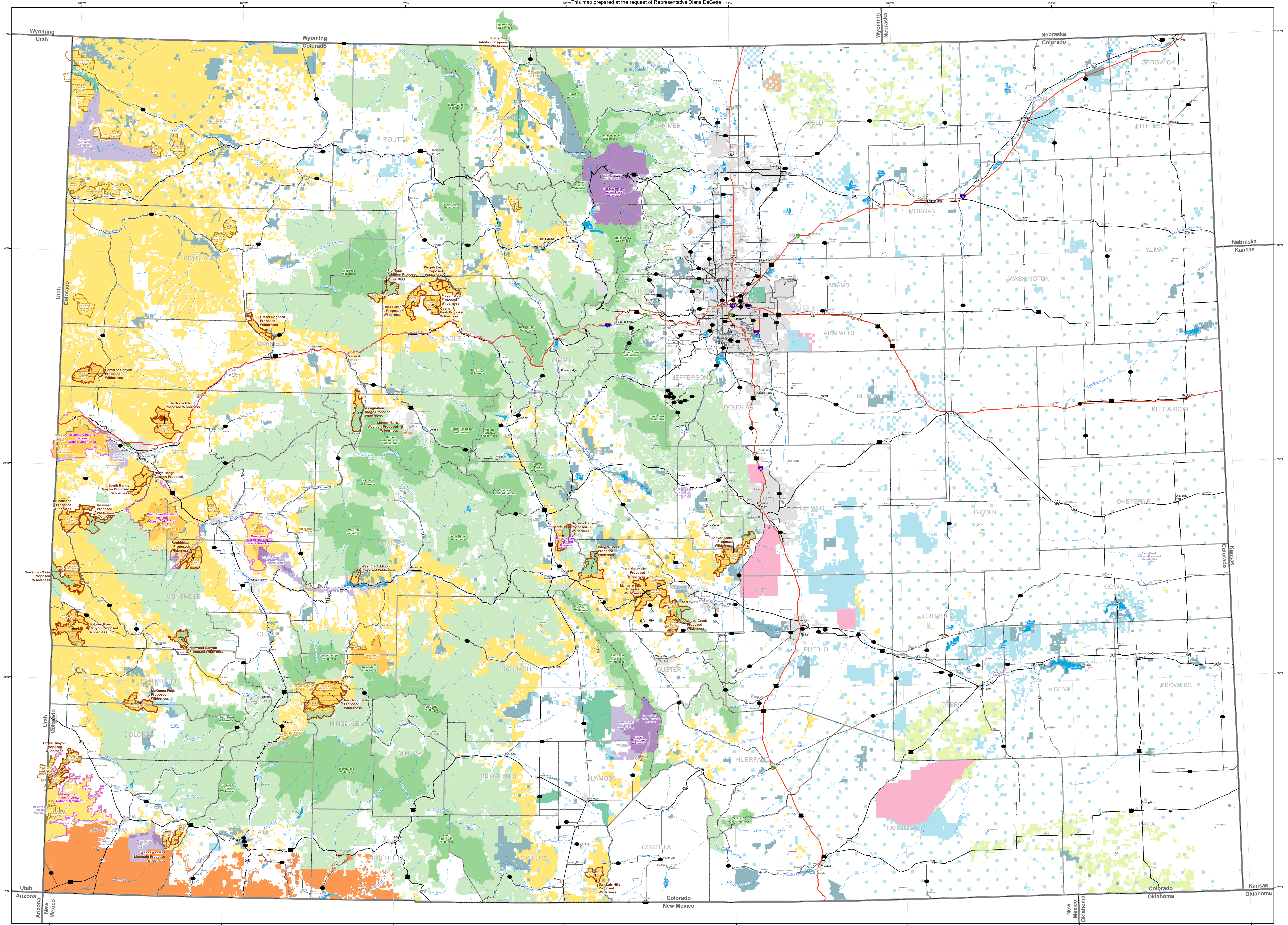


# Colorado Wilderness Act of 2019 Overview Map

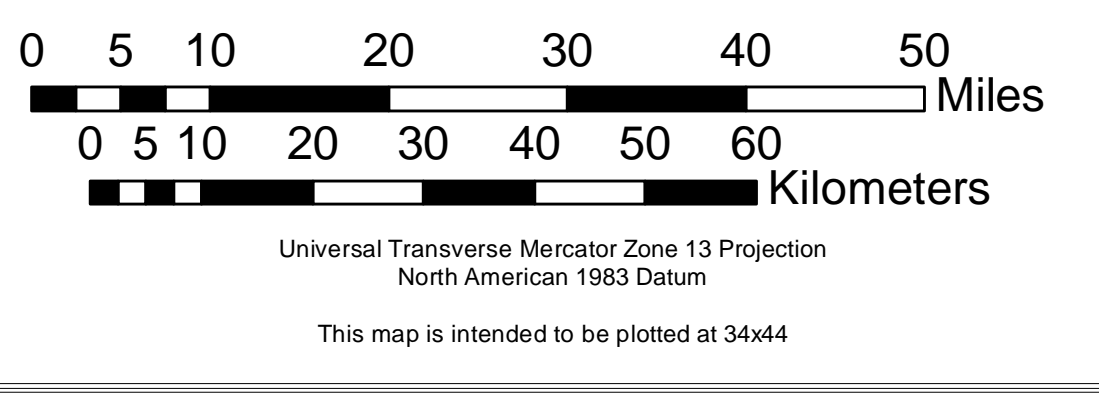
11/12/2019

This map prepared at the request of Representative Diana DeGette

COLORADO



**NOTE TO MAP USERS**  
The land ownership status and administrative boundaries are published as general planning and management tools. Some of the lands and boundaries may be shown incorrectly due to lack of information available to the BLM with respect to the nature of acquisition. The official land records in the respective offices of the Bureau of Land Management or other responsible Federal agencies should be checked for accurate status on any specific tract of land.



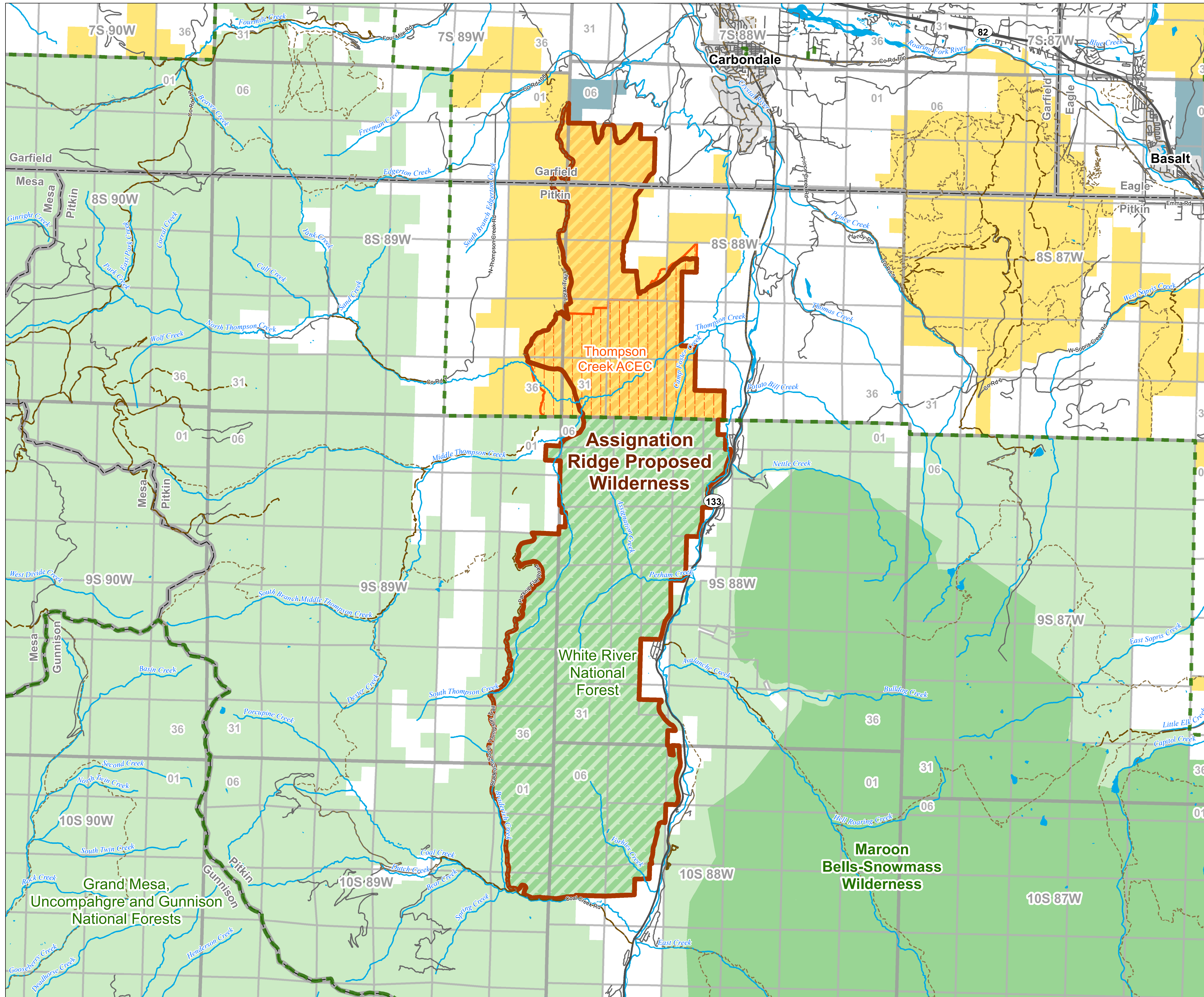
- State Capital
- County Seat
- Other City
- Interstates
- U.S. Highway
- State Highway
- Lakes & Reservoirs
- Rivers & Streams
- State Boundary
- County Boundary
- Municipality Boundaries
- National Monuments & National Conservation Areas
- Proposed Wilderness Boundary
- Wilderness Study Areas
- BLM Proposed Wilderness
- USFS Proposed Wilderness
- USFS Wilderness Area
- NPS Wilderness Areas
- BLM Wilderness Areas
- Bureau of Reclamation
- Indian Reservation
- Military Reservation
- National Grasslands
- National Park Service
- Other Federal
- State
- State, County, City, Areas
- Bankhead-Jones Land Use Lands
- US Fish and Wildlife Service
- US Forest Service

Map © Bureau of Land Management, Updated 2019  
Map Prepared by BLM Contract Data Drive

# Assignment Ridge Proposed Wilderness

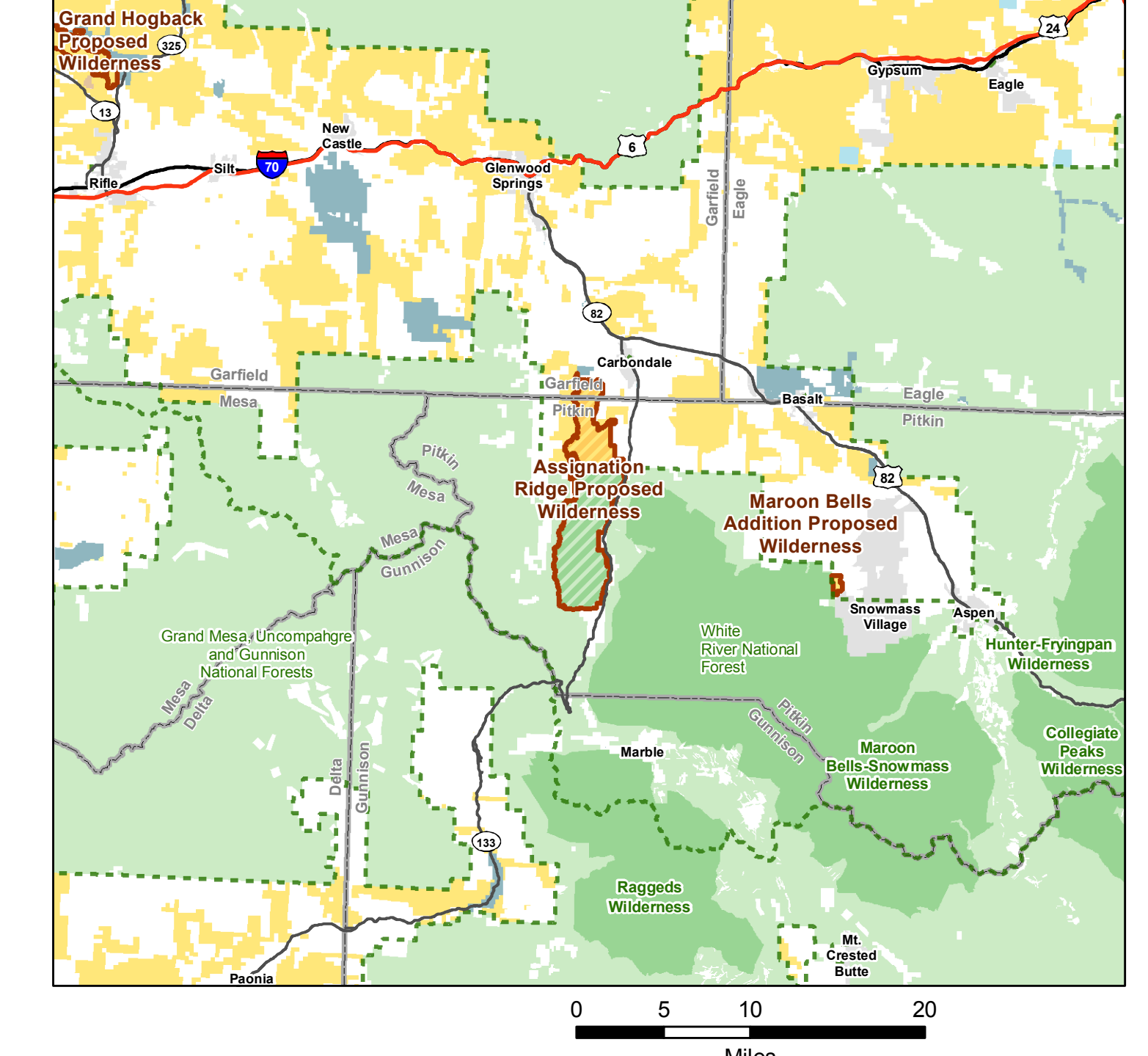
November 12, 2019

This map was prepared at the request of Representative Diana DeGette

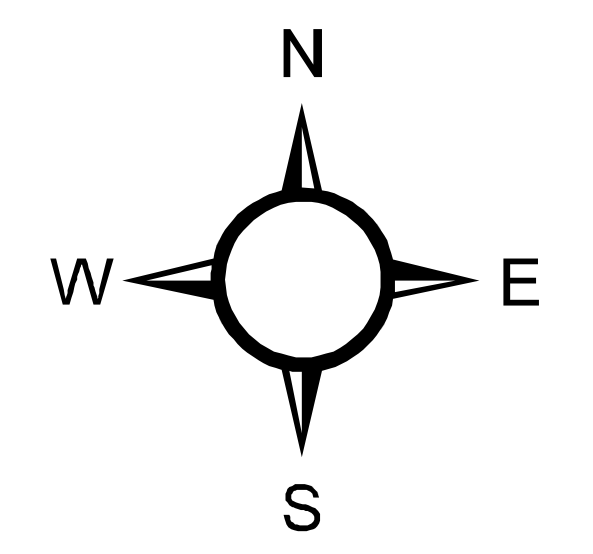
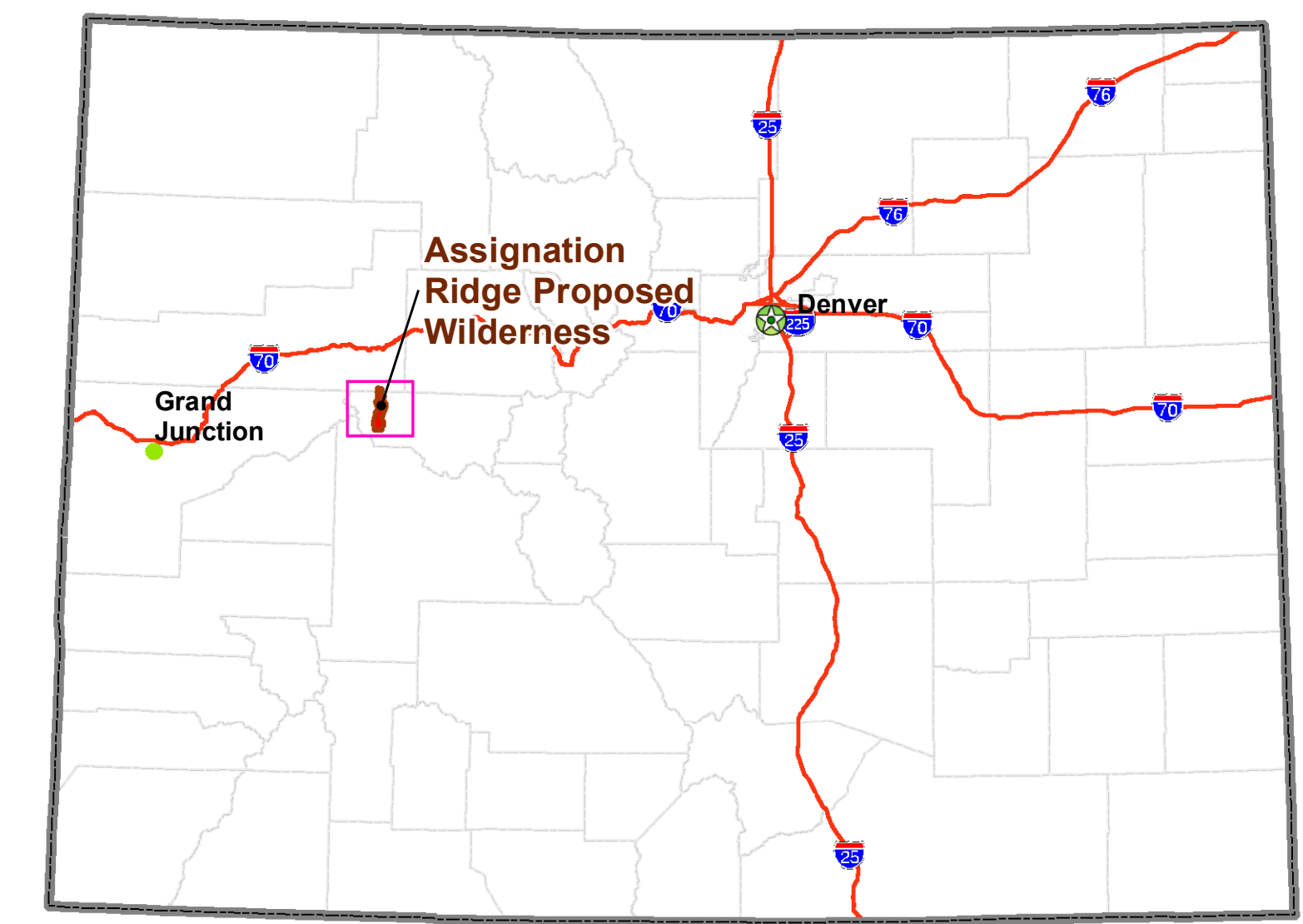


- Streams & Rivers
- Lakes & Reservoirs
- Township & Range
- Sections
- Areas of Critical and Environmental Concern
- State Highway
- County & Main Roads
- Other Roads & Routes
- Road
- Trail
- Municipality Boundaries
- USFS Administrative Boundaries
- Proposed Wilderness Boundary
- BLM Proposed Wilderness
- USFS Proposed Wilderness
- Bureau of Land Management
- US Forest Service
- Bureau of Reclamation
- Department of Defense
- State
- State/Local Government

## Regional Map



## Colorado



**NOTE TO MAP USERS**  
The land ownership status and administrative boundaries are published as general planning and management tools. Some of the areas and boundaries may be shown incorrectly due to lack of information available to the BLM with respect to the status of acquisition. The official land records in the respective offices of the Bureau of Land Management or other responsible Federal agencies should be checked for up-to-date status on any specific tract of land.

**COTREX Roads and Trails** data provided courtesy of Colorado Parks and Wildlife. Please read the disclaimer for COTREX data available at: <https://trails.colorado.gov>

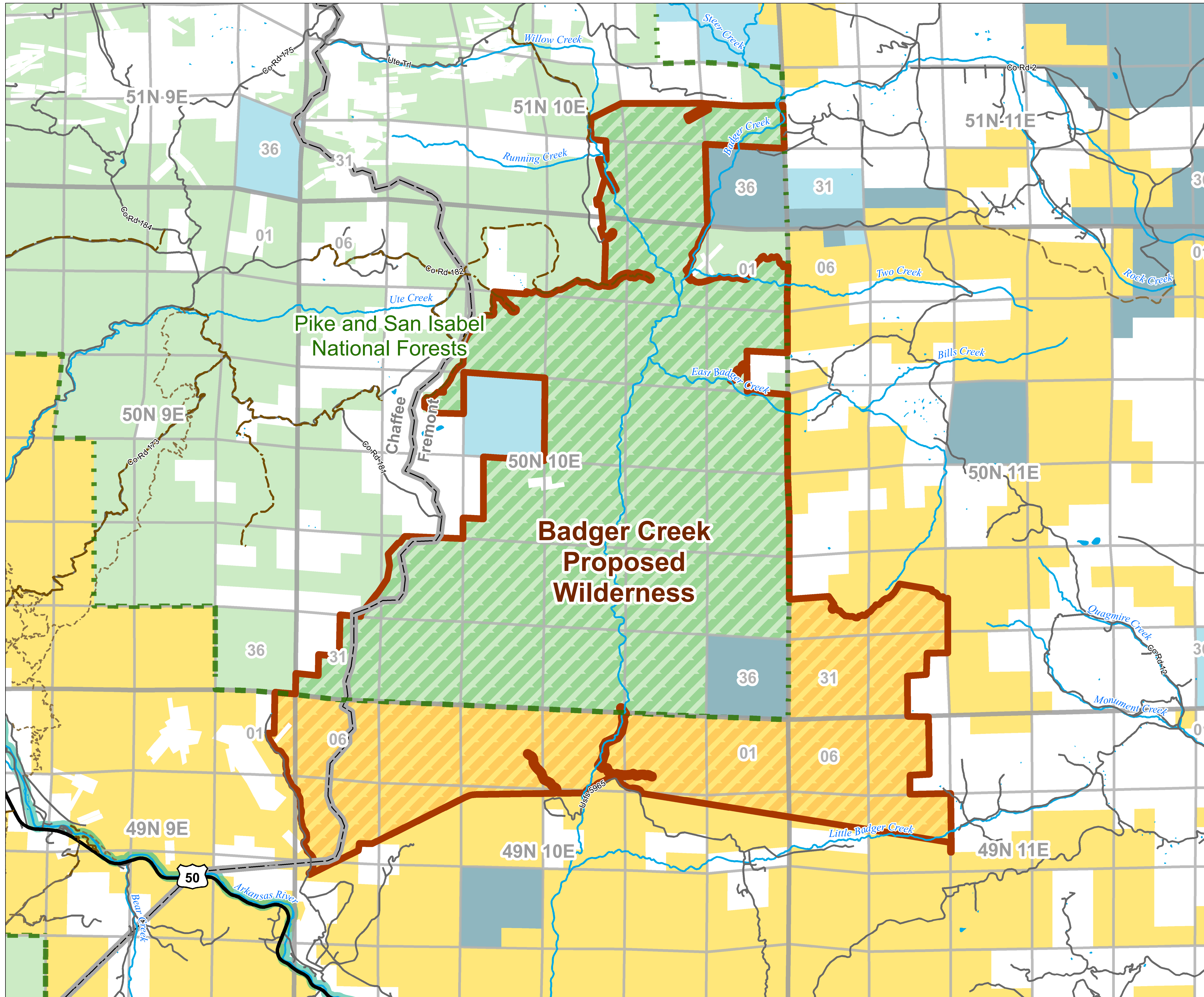


This map is intended to be plotted at 34x44

# Badger Creek Proposed Wilderness

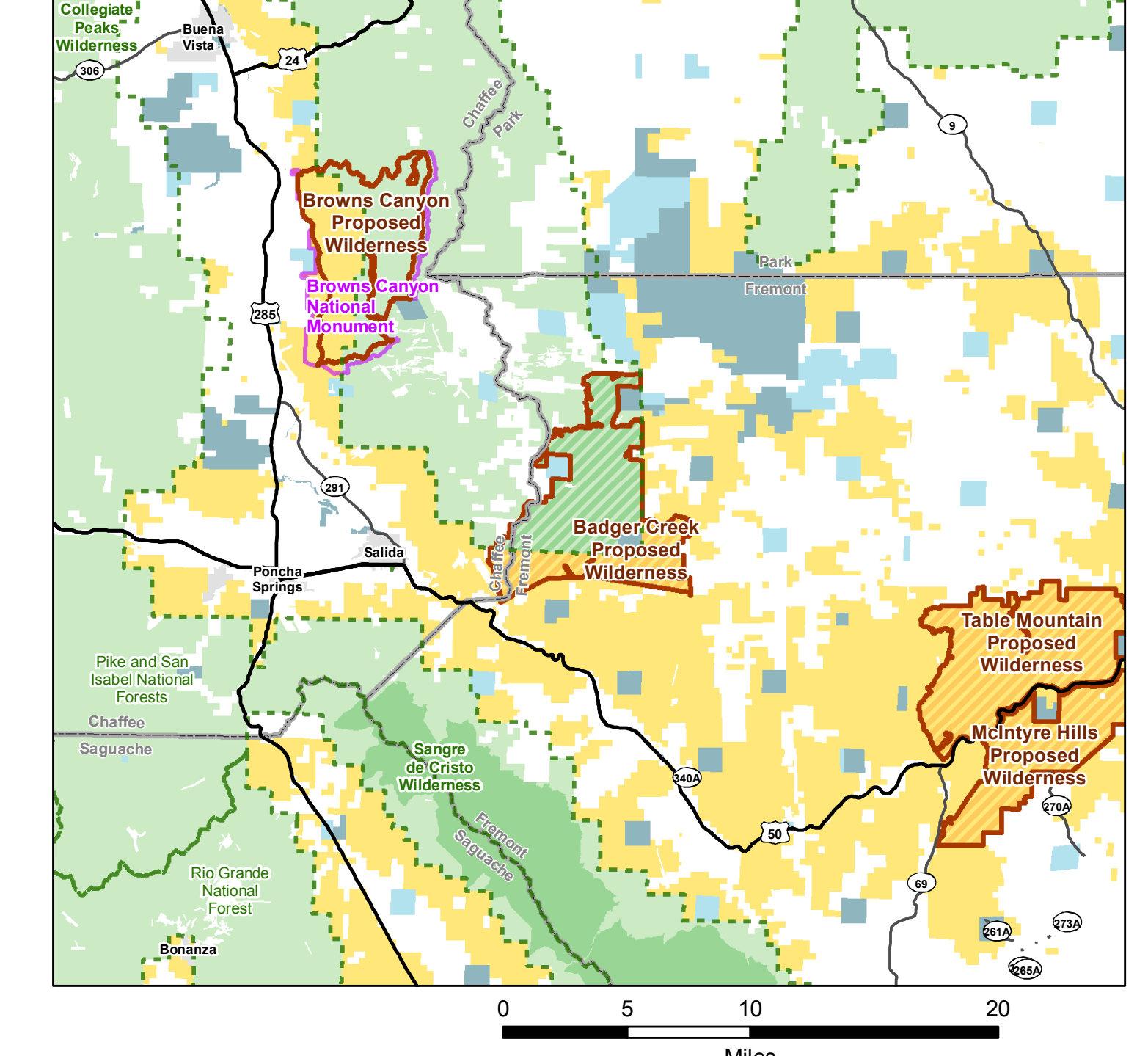
November 7, 2019

This map was prepared at the request of Representative Diana DeGette

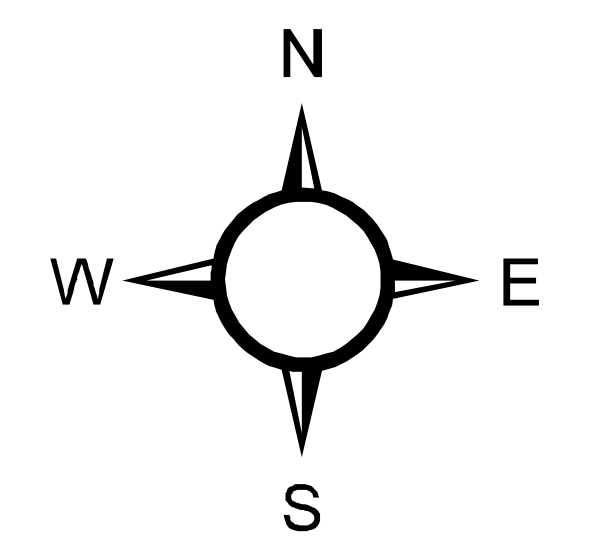
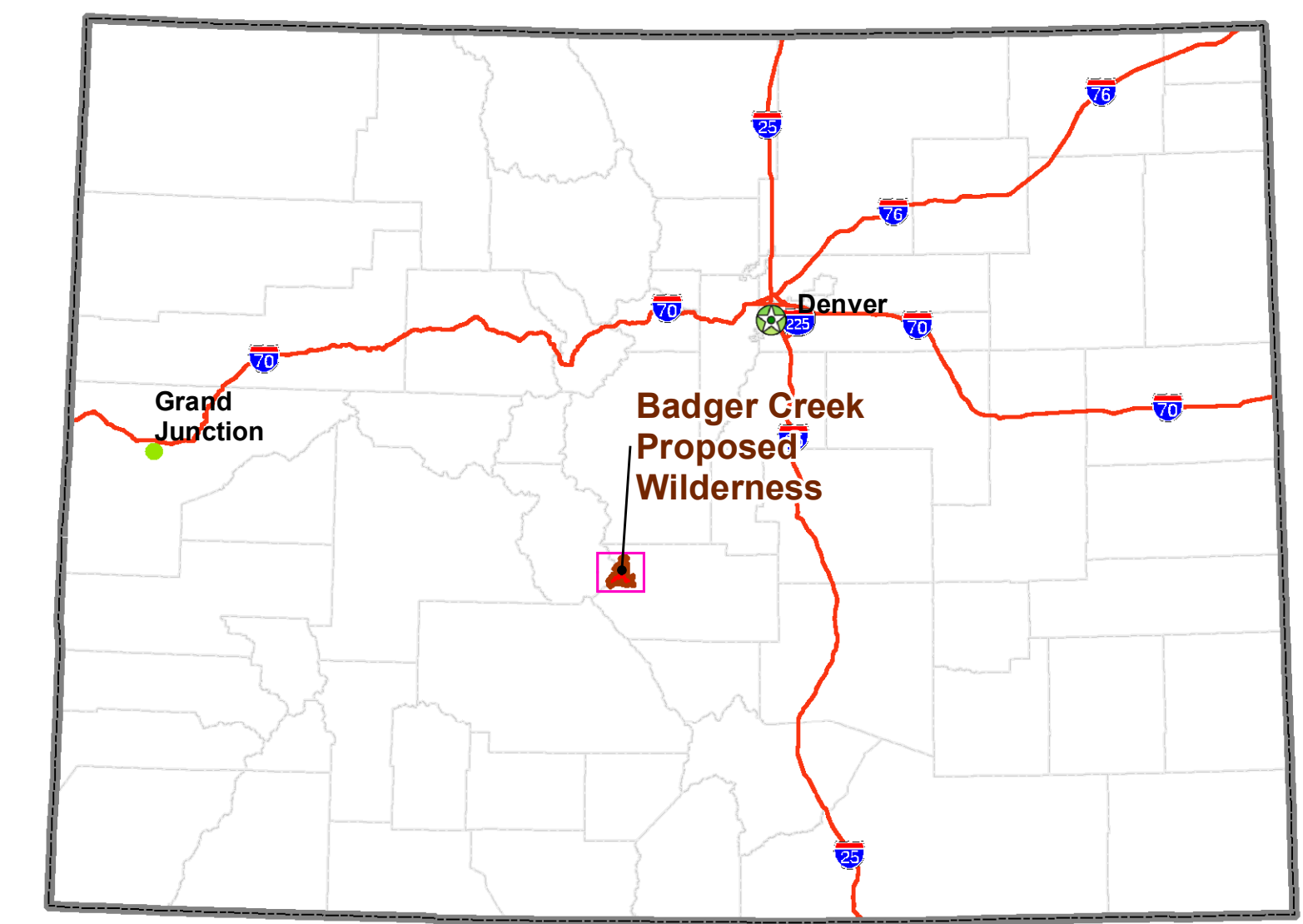


- Streams & Rivers
- Lakes & Reservoirs
- Township & Range
- Sections
- Wild & Scenic River - Suitable
- U.S. Highway
- County & Main Roads
- Other Roads & Routes
- Road
- Trail
- Municipality Boundaries
- USFS Administrative Boundaries
- Proposed Wilderness Boundary
- BLM Proposed Wilderness
- USFS Proposed Wilderness
- National Monuments & National Conservation Areas
- Bureau of Land Management
- US Forest Service
- State
- State/Local Government

Regional Map



Colorado



**NOTE TO MAP USERS**  
The land ownership status and administrative boundaries are published as general planning and management tools. Some of the lands and boundaries may be shown incorrectly due to lack of information available to the BLM with respect to the nature of acquisition. The official land records in the respective offices of the Bureau of Land Management or other responsible Federal agencies should be checked for up-to-date status on any specific tract of land.

**COTREX Roads and Trails** data provided courtesy of Colorado Parks and Wildlife. Please read the disclaimer for COTREX data available at: <https://trails.colorado.gov>



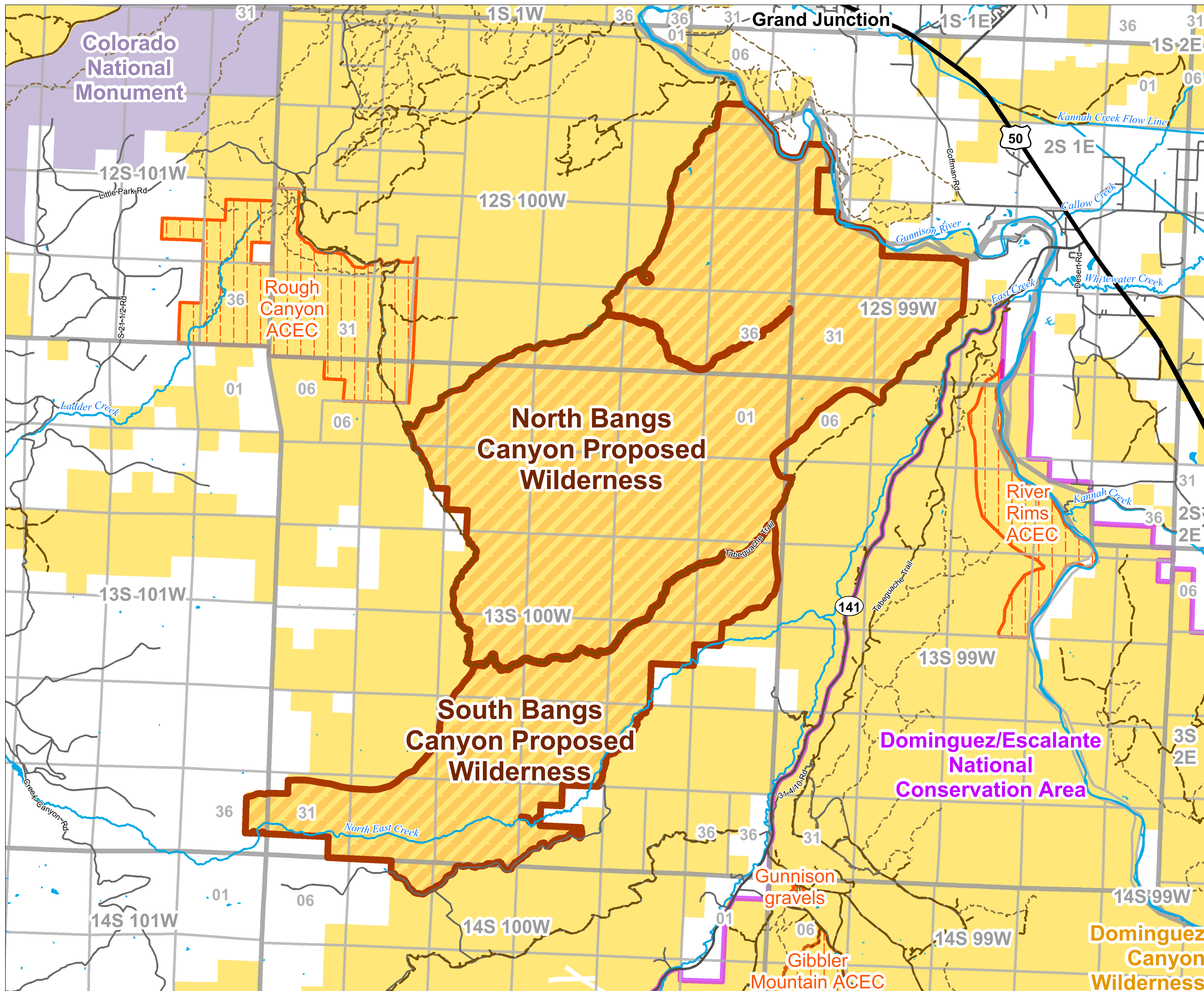
This map is intended to be plotted at 34x44

This map was produced by the BLM Colorado State Office - November 07, 2019  
Document Path: T:\CO\GIS\giswork\coso\projects\legislative\_maps\2019\DeGette\_Wilderness\_Conflict\_Maps\map\_projects\DD\_Pages\_Map\CWA\_2019\_DD\_Pages.mxd

# North & South Bangs Canyon Proposed Wilderness

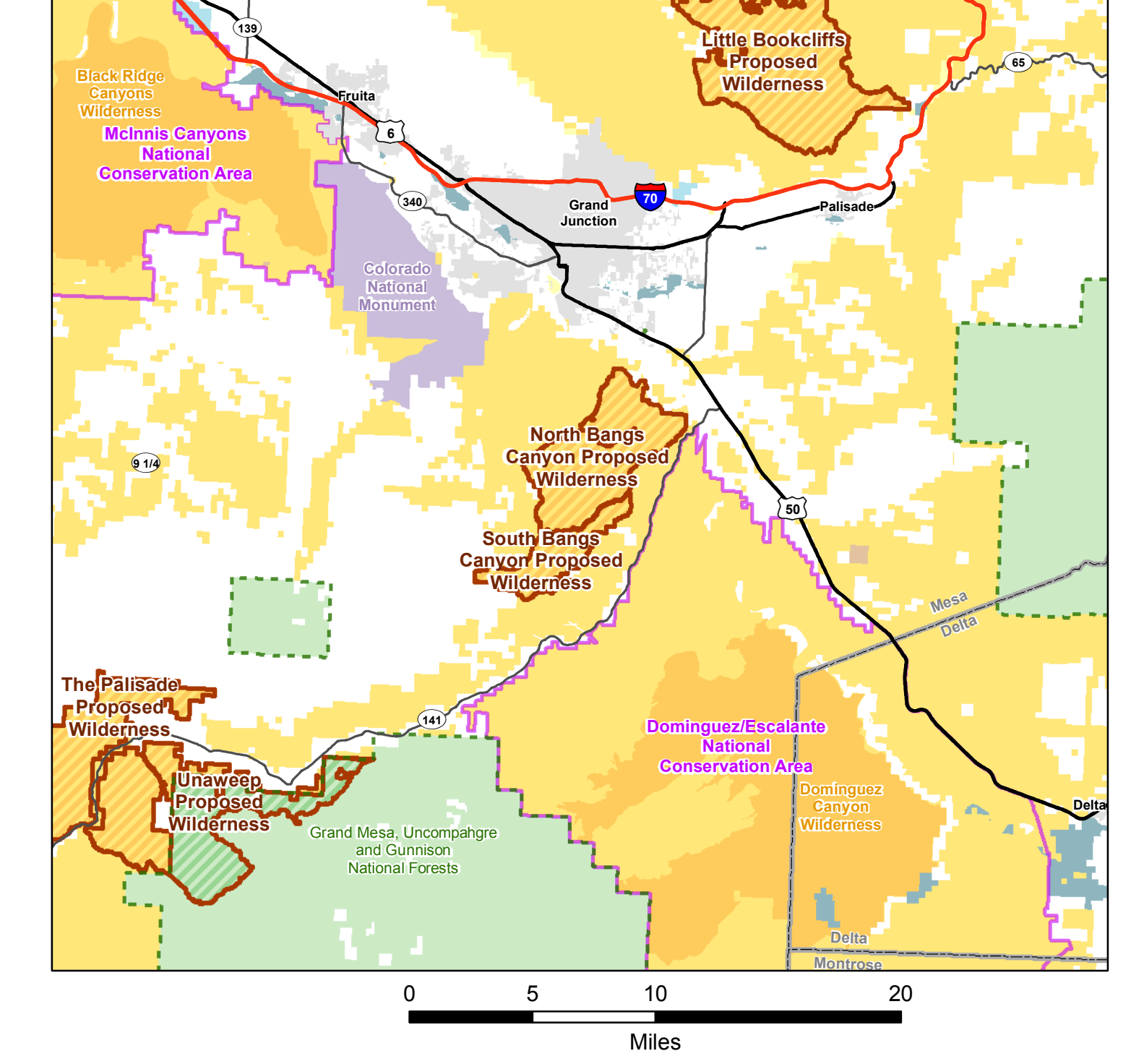
October 9, 2019

This map was prepared at the request of Representative Diana DeGette

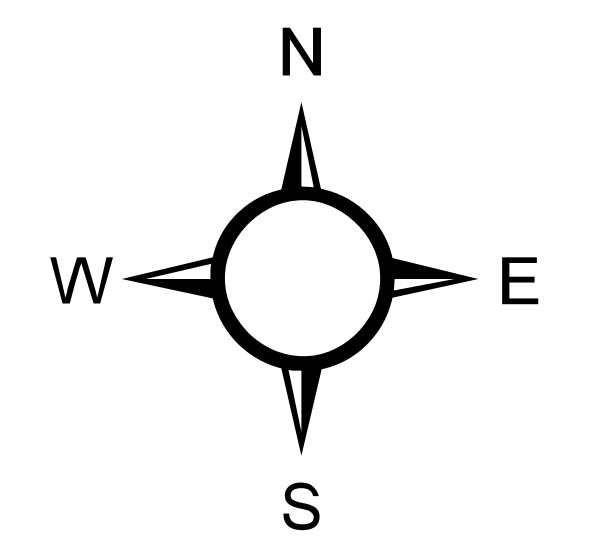
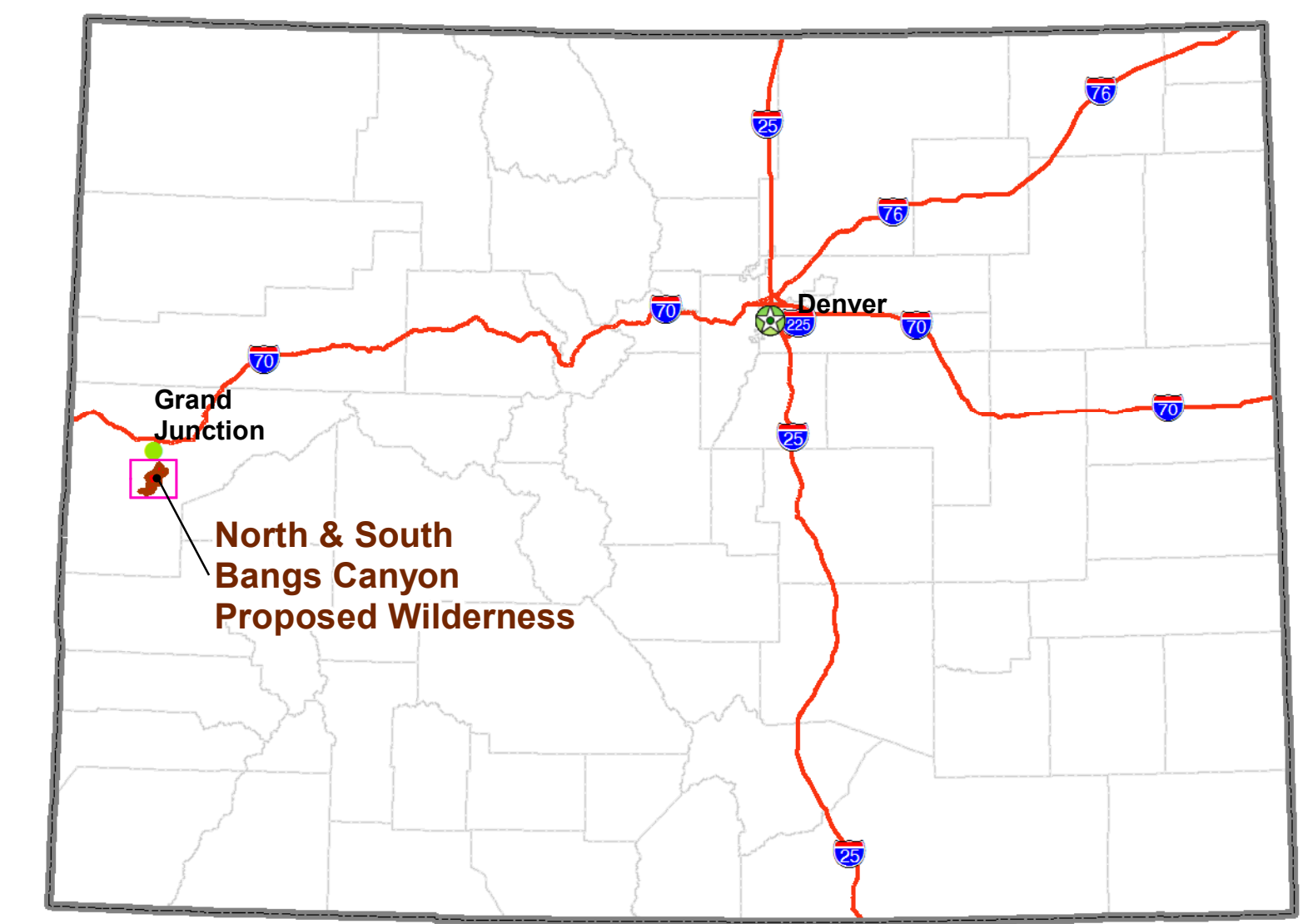


- Streams & Rivers
- Lakes & Reservoirs
- Township & Range
- Sections
- Areas of Critical and Environmental Concern
- U.S. Highway
- State Highway
- County & Main Roads
- Road
- Trail
- Municipality Boundaries
- USFS Administrative Boundaries
- Proposed Wilderness Boundary
- BLM Proposed Wilderness
- USFS Proposed Wilderness
- National Monuments & National Conservation Areas
- BLM Wilderness Areas
- Bureau of Land Management
- National Park Service
- US Forest Service
- Bureau of Reclamation
- State
- State/Local Government

## Regional Map



## Colorado



**NOTE TO MAP USERS**  
The land ownership status and administrative boundaries are published as general planning and management tools. Some of the lands and boundaries may be shown incorrectly due to lack of information available to the BLM with respect to the nature of acquisition. The official land records in the respective offices of the Bureau of Land Management or other responsible Federal agencies should be checked for up-to-date status on any specific tract of land.

COTREX Roads and Trails data provided courtesy of Colorado Parks and Wildlife. Please read the disclaimer for COTREX data available at: <https://files.colorado.gov>

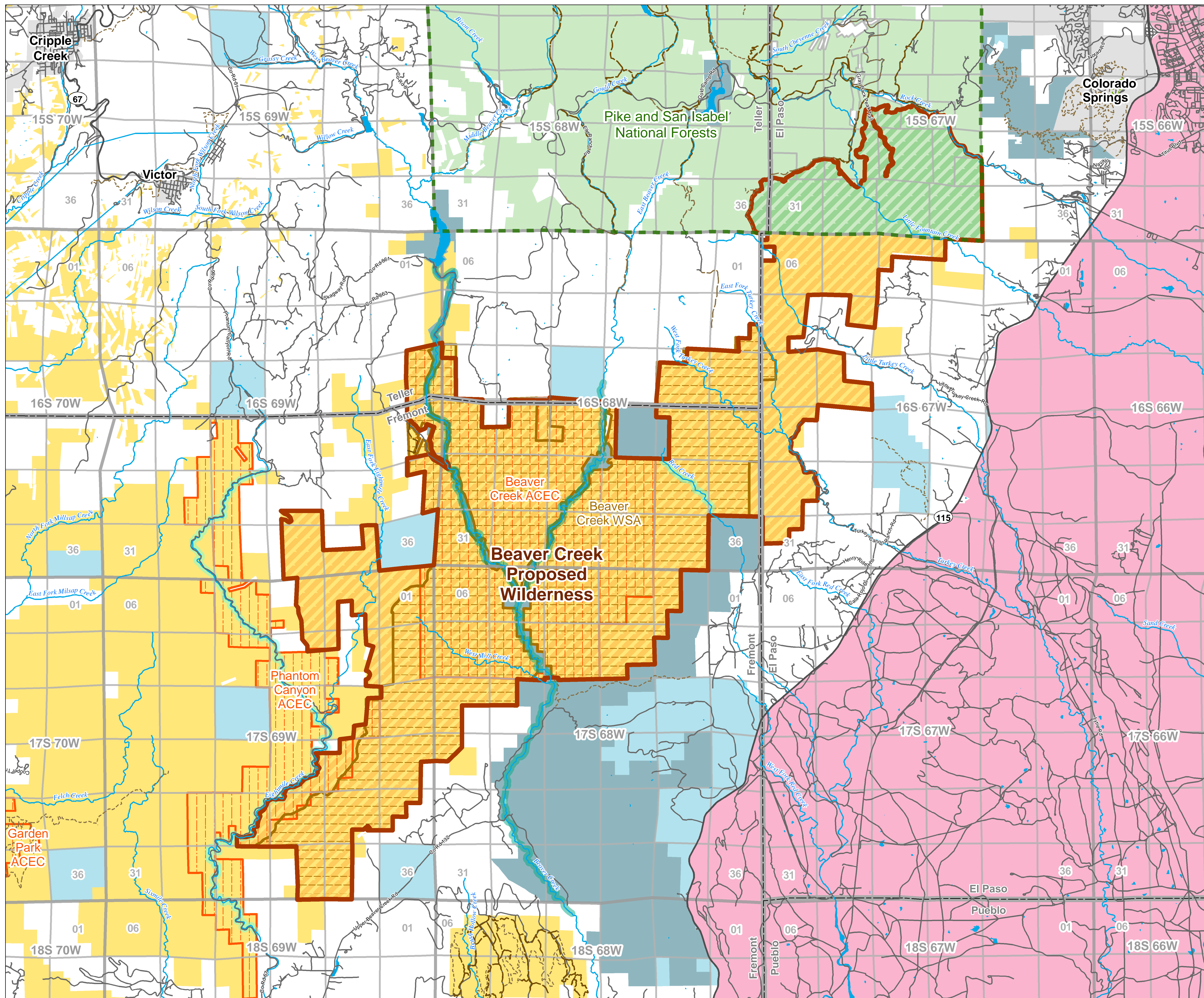
This map is intended to be plotted at 34x44

This map was produced by the BLM Colorado State Office - October 09, 2019  
Document Path: T:\CO\GIS\giswork\cso\projects\legislative\_maps\2019\DeGette\_Wilderness\_Conflict\_Maps\map\_projects\DD\_Pages\_Map\CWA\_2019\_DD\_Pages.mxd

# Beaver Creek Proposed Wilderness

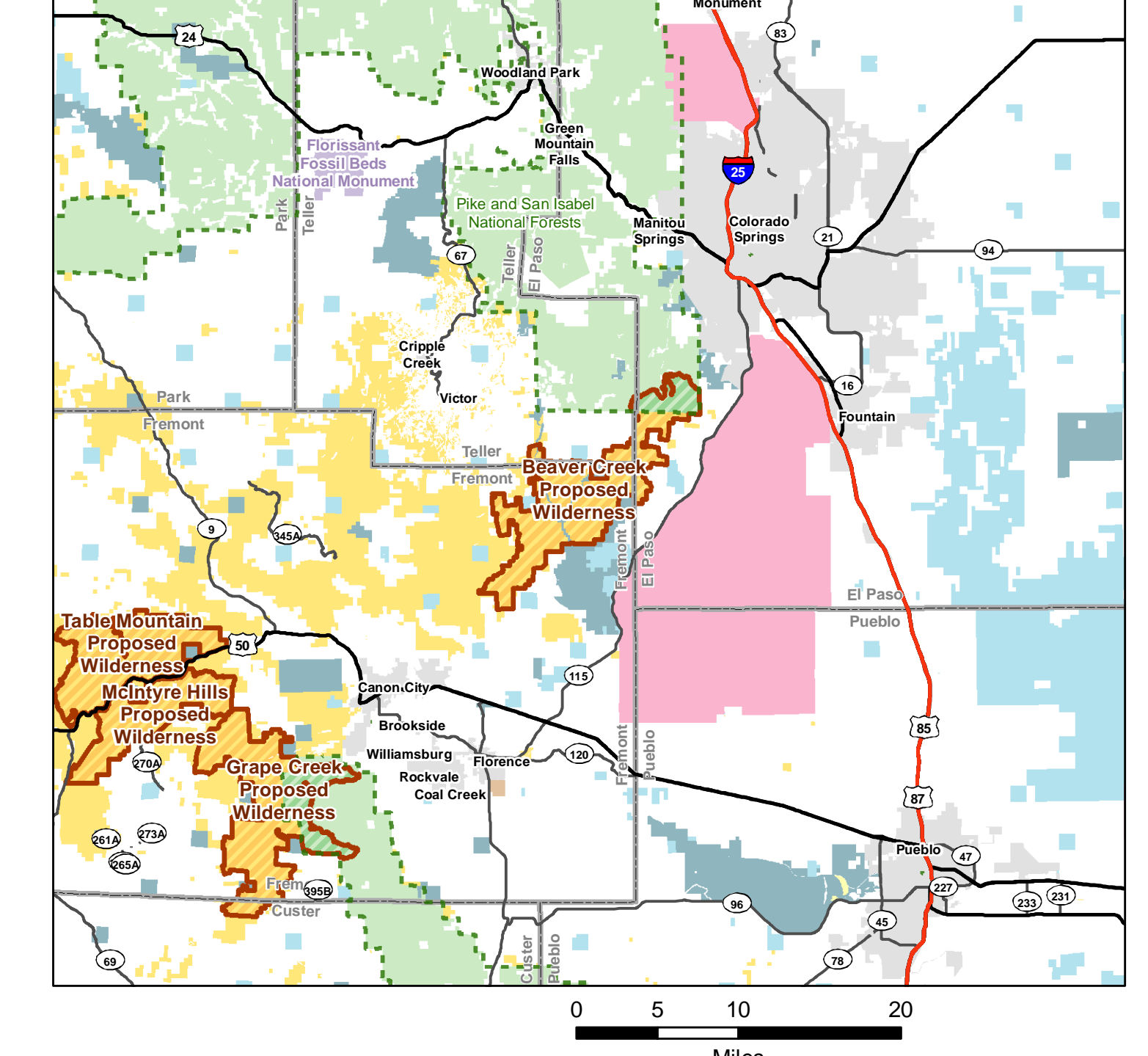
November 7, 2019

This map was prepared at the request of Representative Diana DeGette

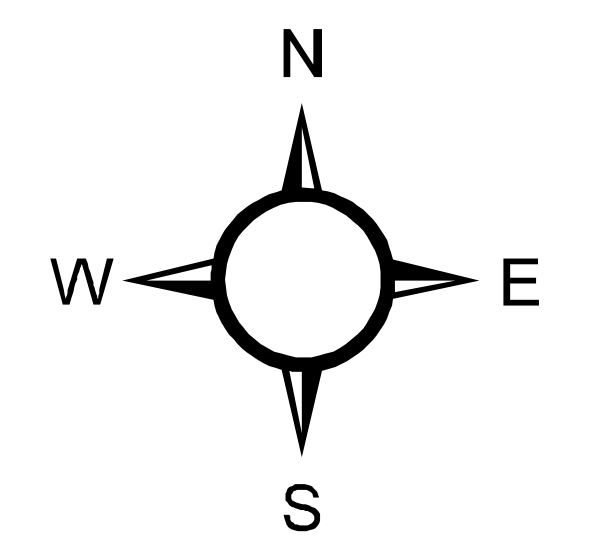
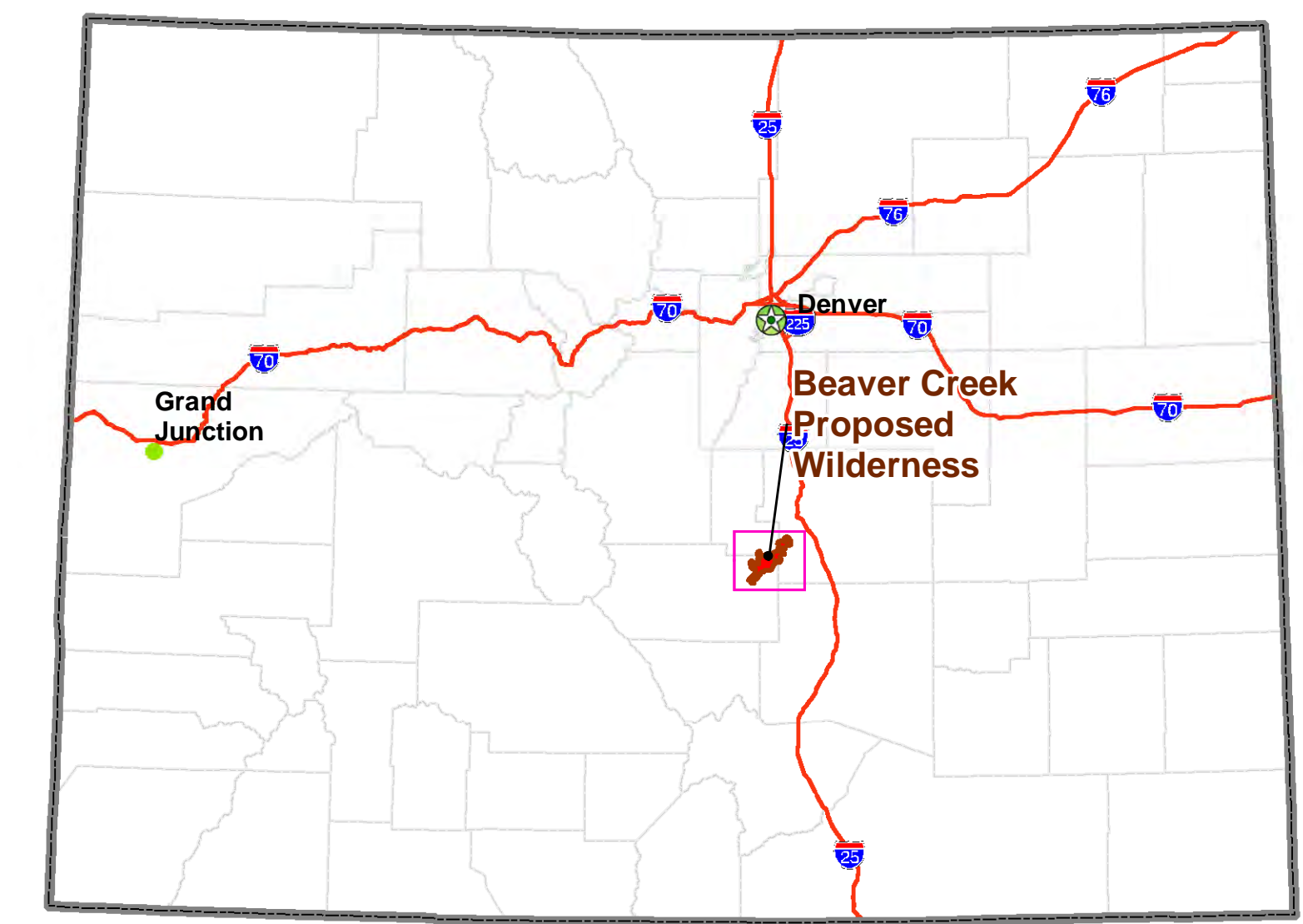


- Streams & Rivers
- Lakes & Reservoirs
- Township & Range
- Sections
- Wild & Scenic River - Eligible
- Wild & Scenic River - Suitable
- Wilderness Study Areas
- Areas of Critical and Environmental Concern
- State Highway
- County & Main Roads
- Other Roads & Routes
- Road
- Trail
- Interpretive Trail
- Municipality Boundaries
- USFS Administrative Boundaries
- Proposed Wilderness Boundary
- BLM Proposed Wilderness
- USFS Proposed Wilderness
- Bureau of Land Management
- National Park Service
- US Forest Service
- Department of Defense
- State
- State/Local Government

## Regional Map



## Colorado



**NOTE TO MAP USERS**  
The land ownership status and administrative boundaries are published as general planning and management tools. Some of the lines and boundaries may be shown incorrectly due to lack of information available to the BLM with respect to the nature of acquisition. The official land records in the respective offices of the Bureau of Land Management or other responsible Federal agencies should be checked for accuracy status on any specific tract of land.

**COTREX Roads and Trails** data provided courtesy of Colorado Parks and Wildlife. Please read the disclaimer for COTREX data available at: <https://trails.cotrex.gov>

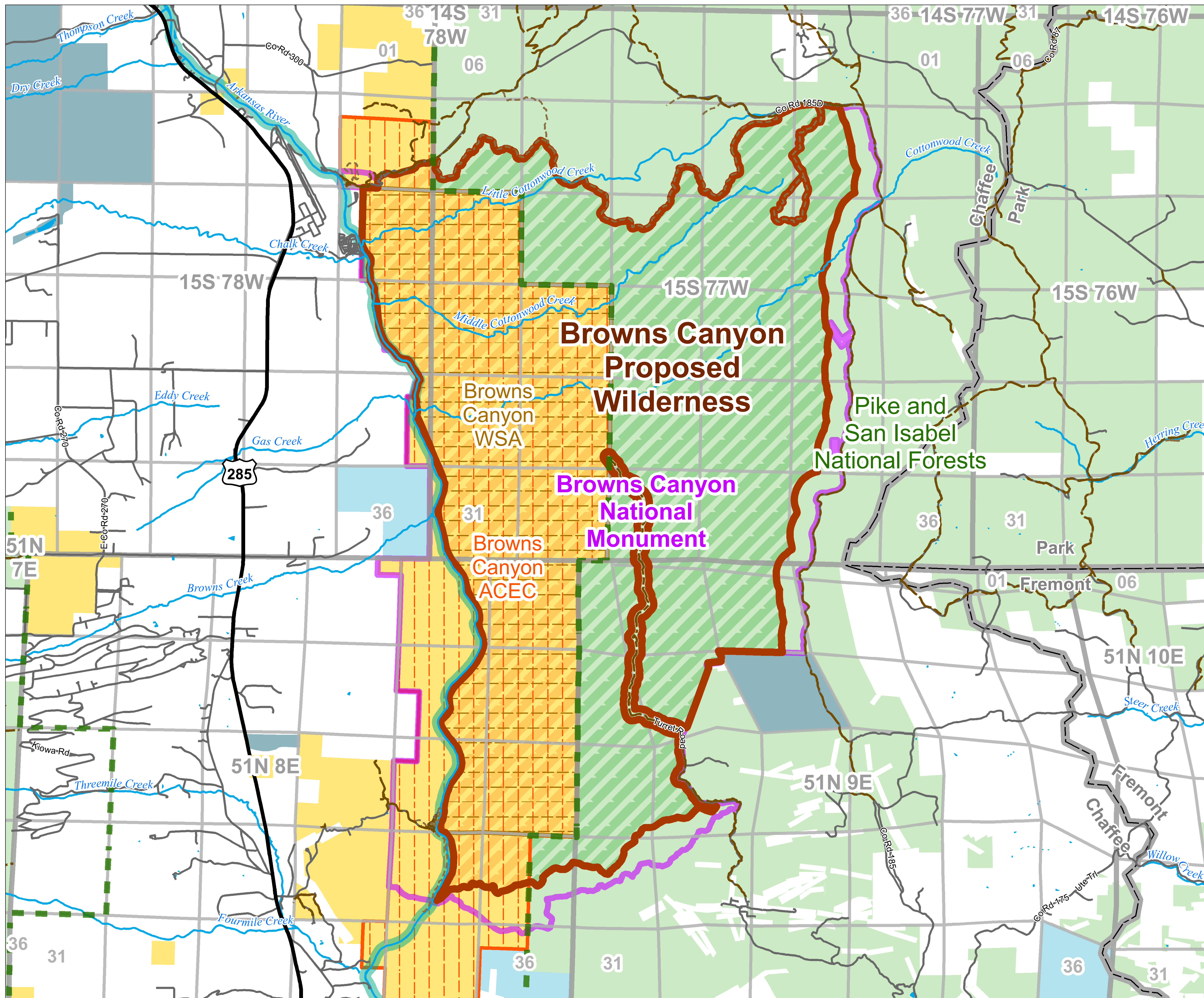


This map is intended to be plotted at 34x44

# Browns Canyon Proposed Wilderness

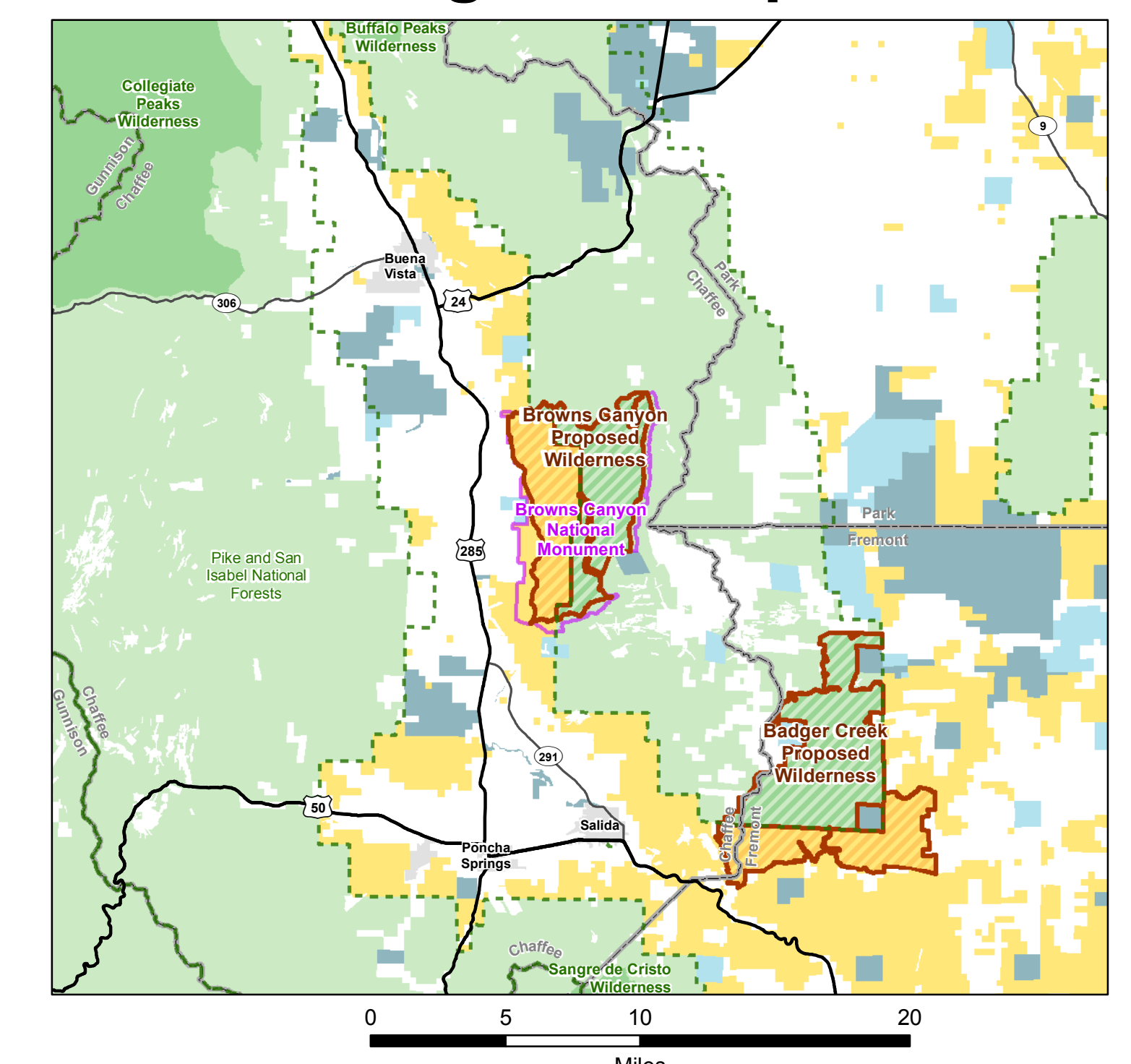
October 9, 2019

This map was prepared at the request of Representative Diana DeGette

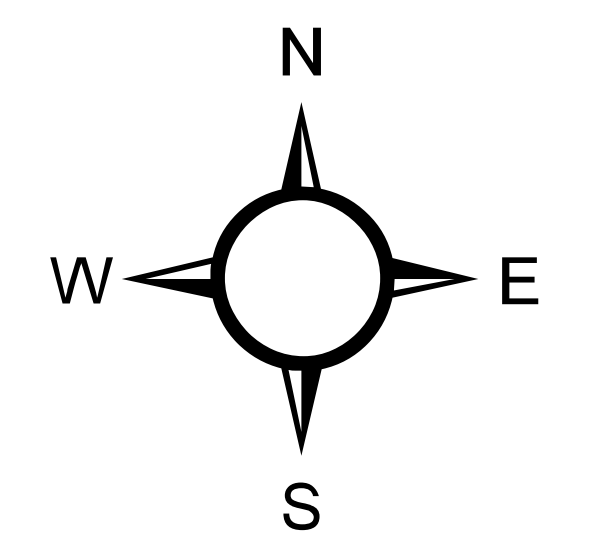
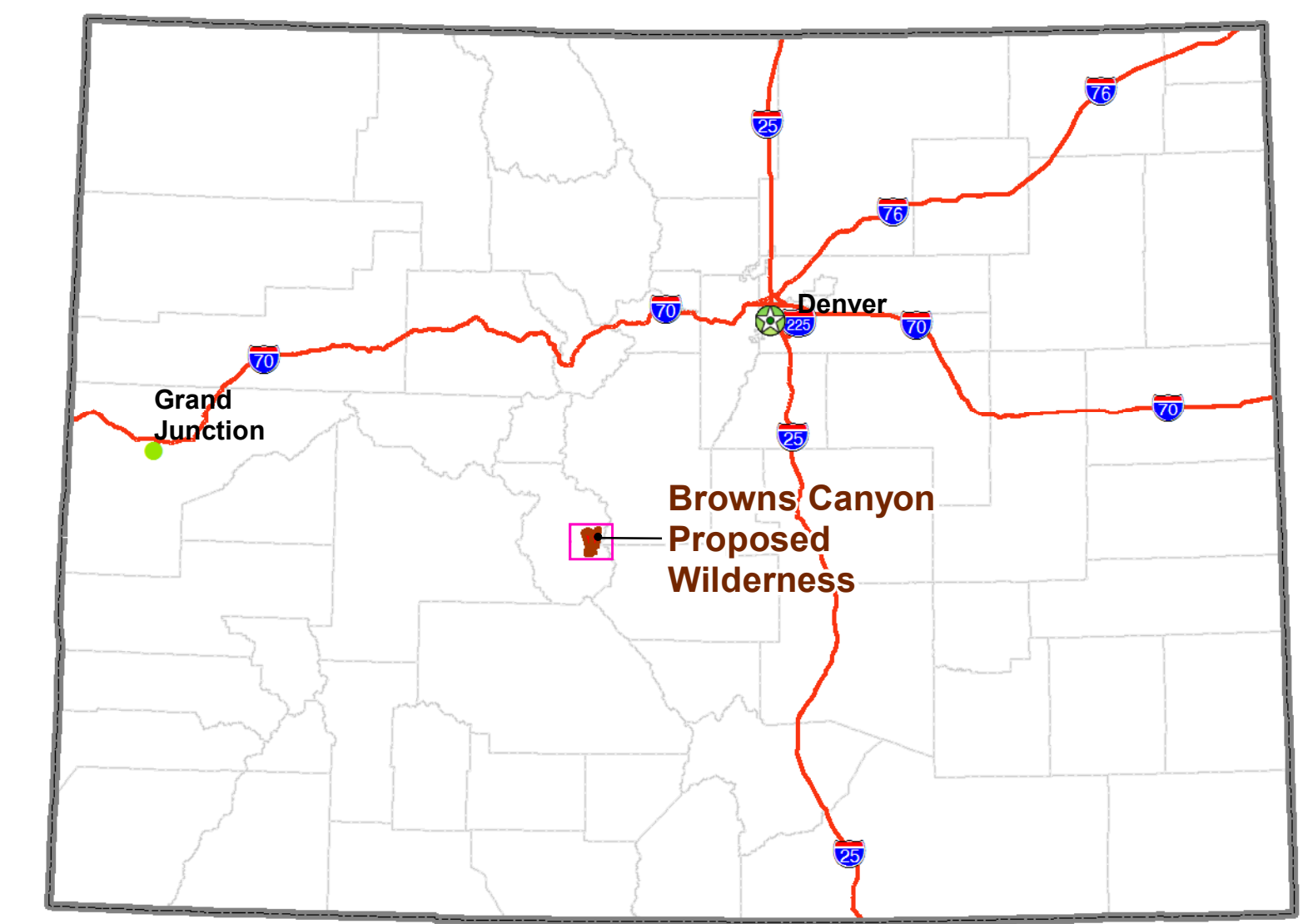


- Streams & Rivers
- Lakes & Reservoirs
- Township & Range
- Sections
- Wild & Scenic River - Suitable
- Wilderness Study Areas
- Areas of Critical and Environmental Concern
- U.S. Highway
- County & Main Roads
- Other Roads & Routes
- Road
- Trail
- Municipality Boundaries
- USFS Administrative Boundaries
- Proposed Wilderness Boundary
- BLM Proposed Wilderness
- USFS Proposed Wilderness
- National Monuments & National Conservation Areas
- Bureau of Land Management
- US Forest Service
- State
- State/Local Government

Regional Map

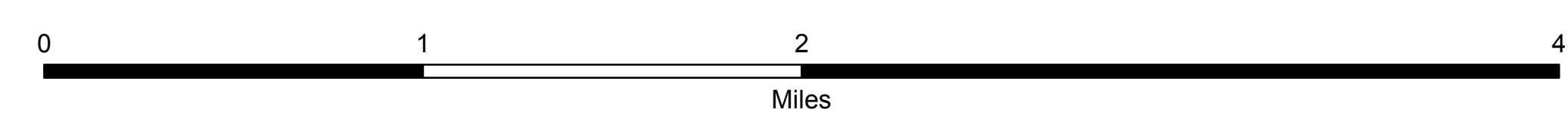


Colorado



**NOTE TO MAP USERS**  
The land ownership status and administrative boundaries are published as general planning and management tools. Some of the lands and boundaries that are shown incorrectly due to lack of information available to the BLM with respect to the nature of acquisition. The official land records in the respective offices of the Bureau of Land Management or other responsible Federal agencies should be checked for up-to-date status on any specific tract of land.

**COTREX Roads and Trails** data provided courtesy of Colorado Parks and Wildlife. Please read the disclaimer for COTREX data available at: <https://files.cotrex.org/>

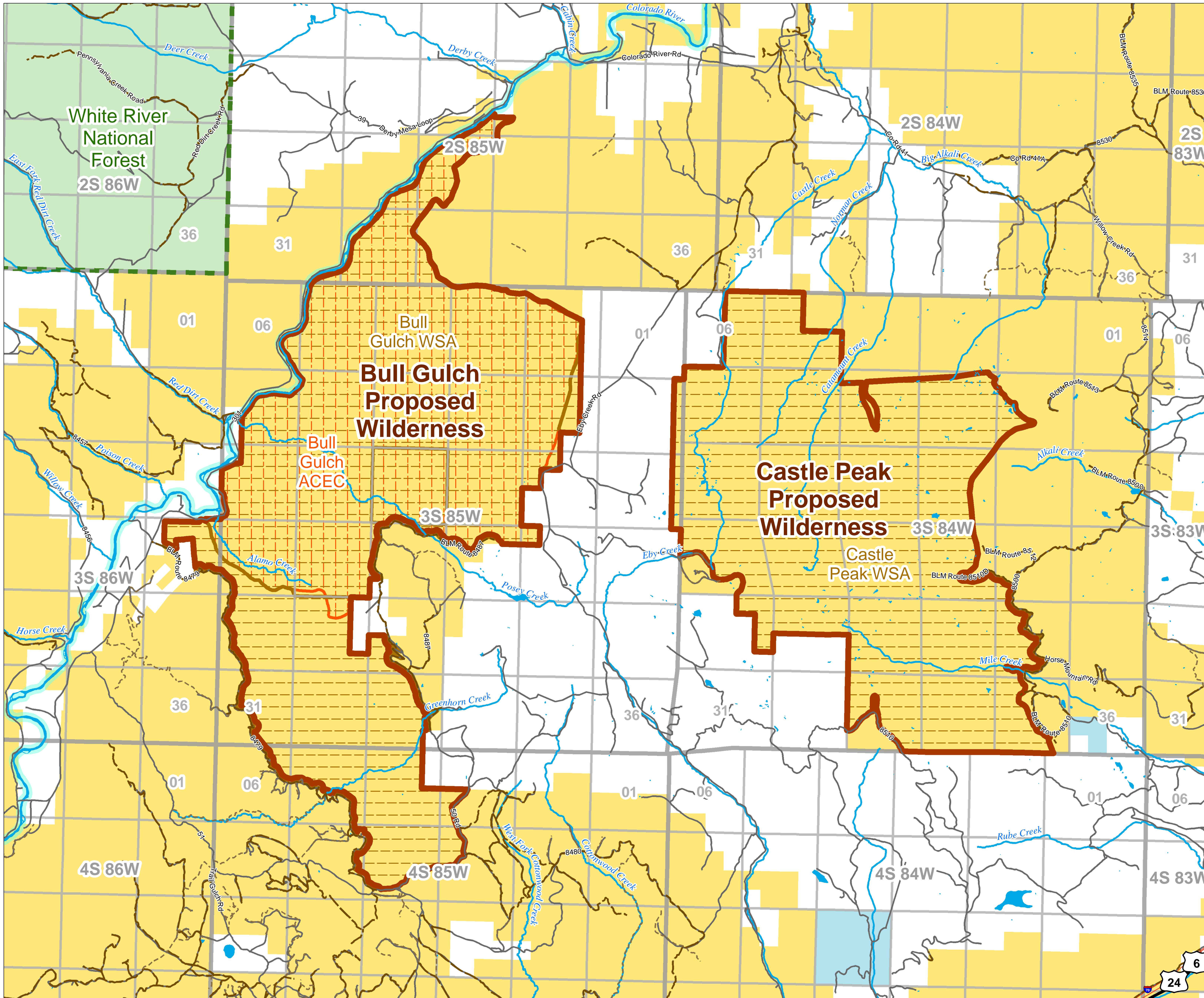


This map is intended to be plotted at 34x44

# Bull Gulch & Castle Peak Proposed Wilderness

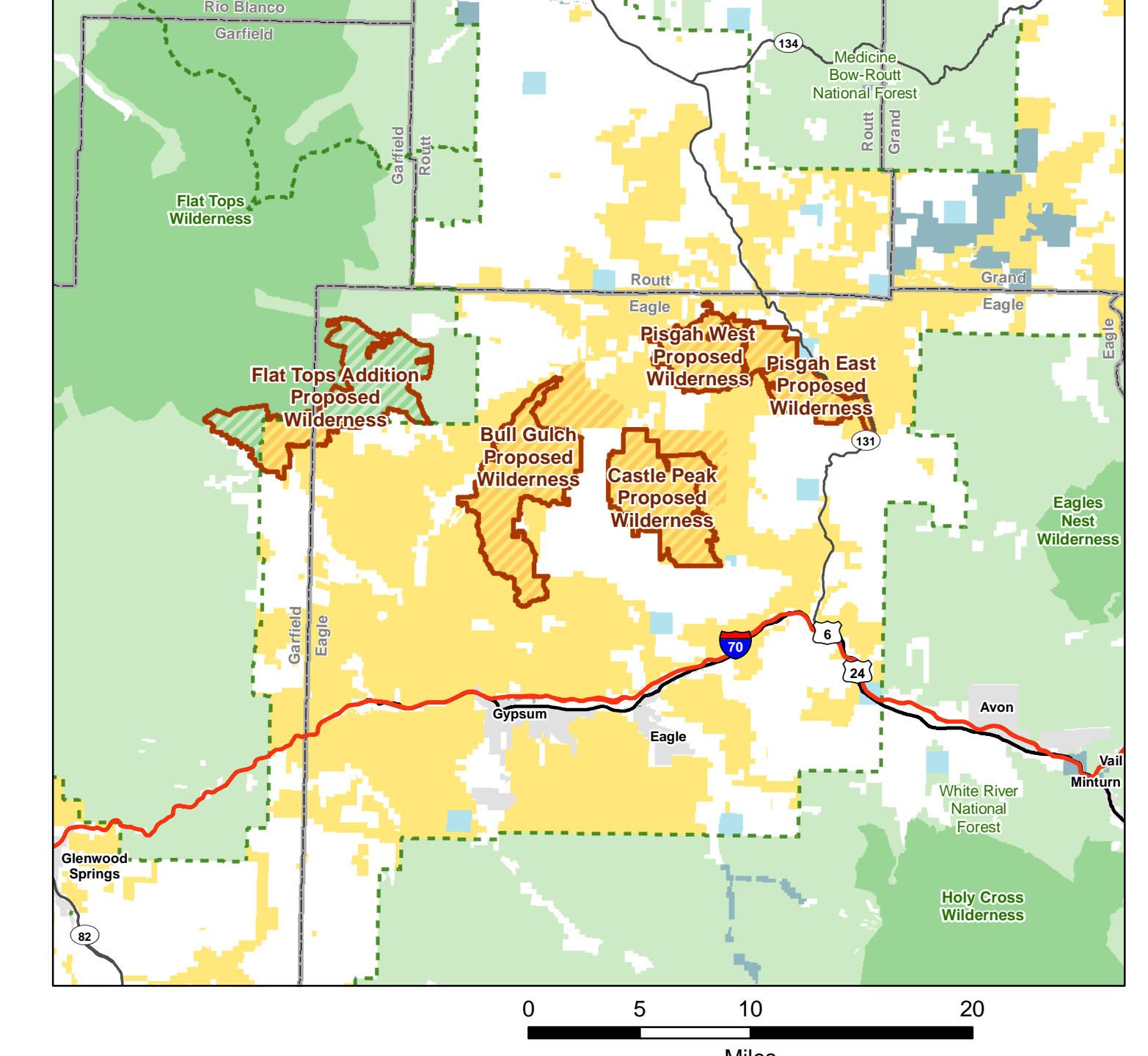
January 29, 2020

This map was prepared at the request of Representative Diana DeGette

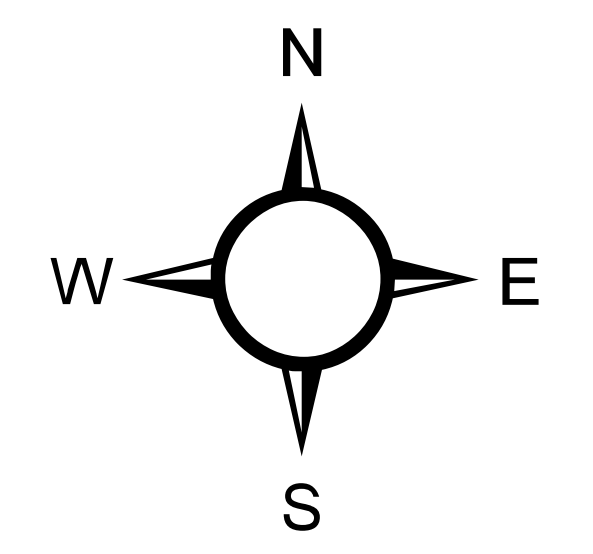
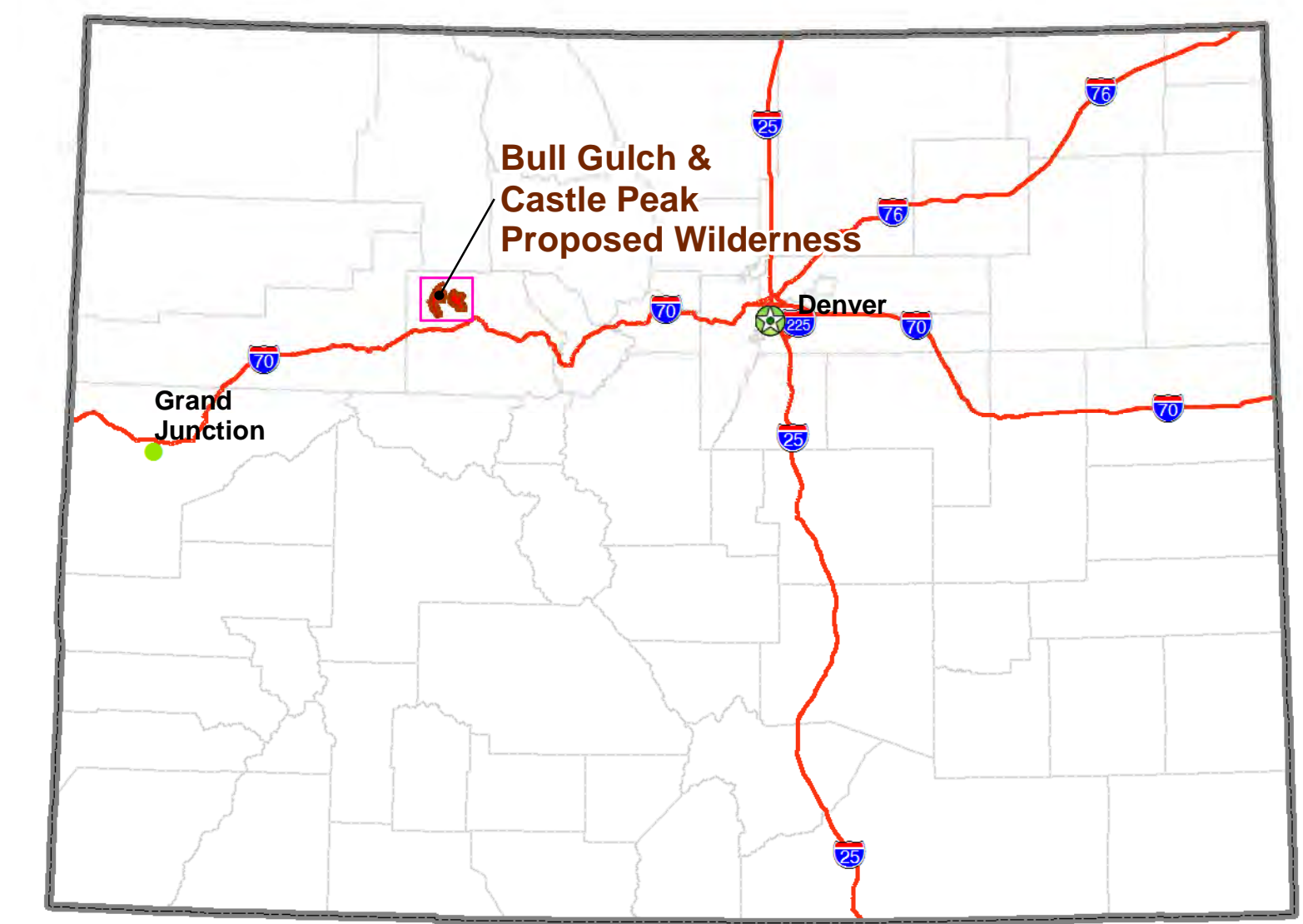


- Streams & Rivers
- Lakes & Reservoirs
- Township & Range
- Sections
- Wild & Scenic River - Eligible
- Wilderness Study Areas
- Areas of Critical and Environmental Concern
- Interstates
- U.S. Highway
- County & Main Roads
- Road
- Trail
- Municipality Boundaries
- USFS Administrative Boundaries
- Proposed Wilderness Boundary
- BLM Proposed Wilderness
- USFS Proposed Wilderness
- Bureau of Land Management
- US Forest Service
- State
- State/Local Government

Regional Map



Colorado



**NOTE TO MAP USERS**  
The land ownership status and administrative boundaries are published as general planning and management tools. Some of the lands and boundaries may be shown incorrectly due to lack of information available to the BLM with respect to the nature of acquisition. The official land records in the respective offices of the Bureau of Land Management or other responsible Federal agencies should be checked for accurate status on any specific tract of land.

**COTREX Roads and Trails** data provided courtesy of Colorado Parks and Wildlife. Please read the disclaimer for COTREX data available at: <https://data.copw.org>

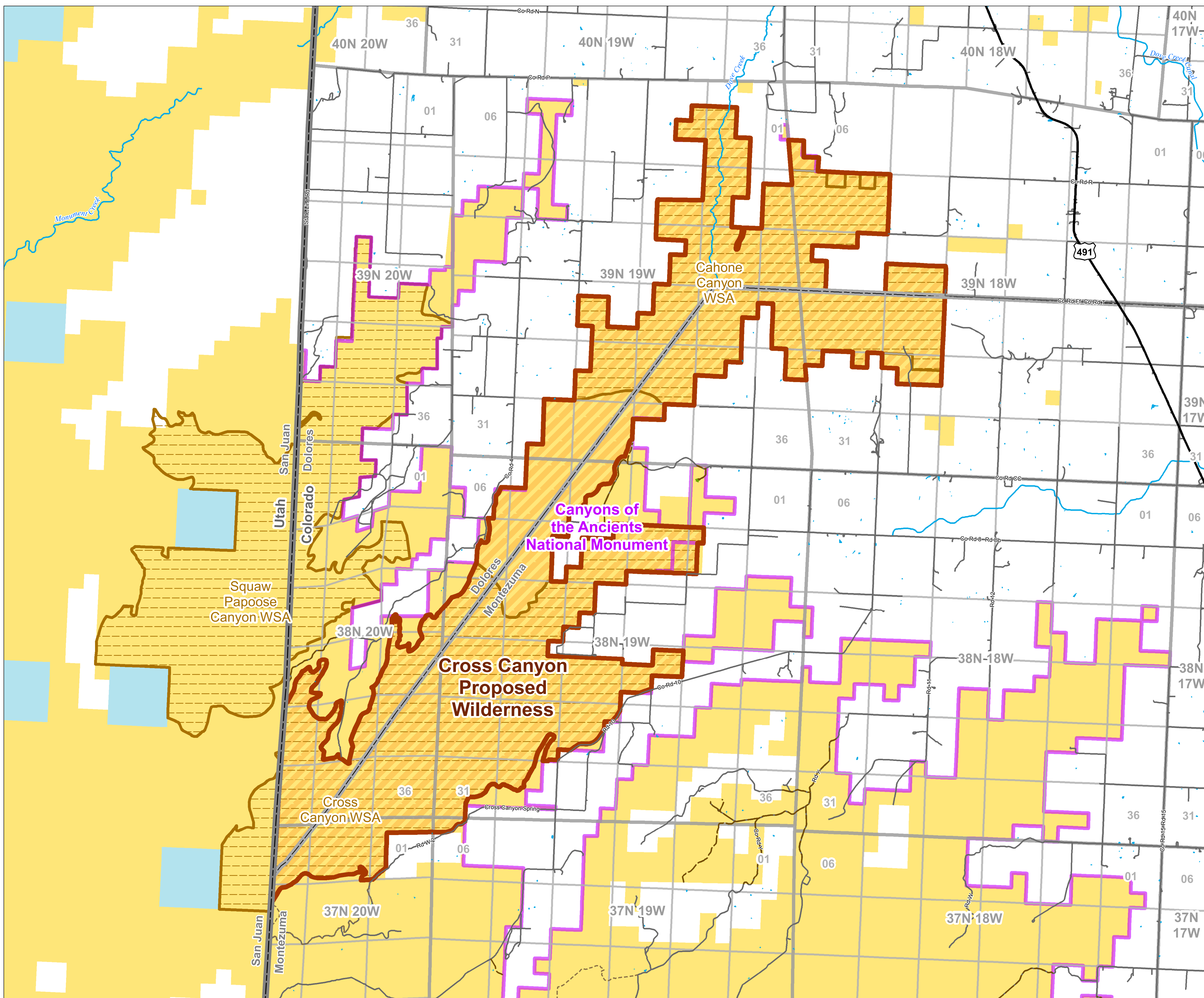


This map is intended to be plotted at 34x44

# Cross Canyon Proposed Wilderness

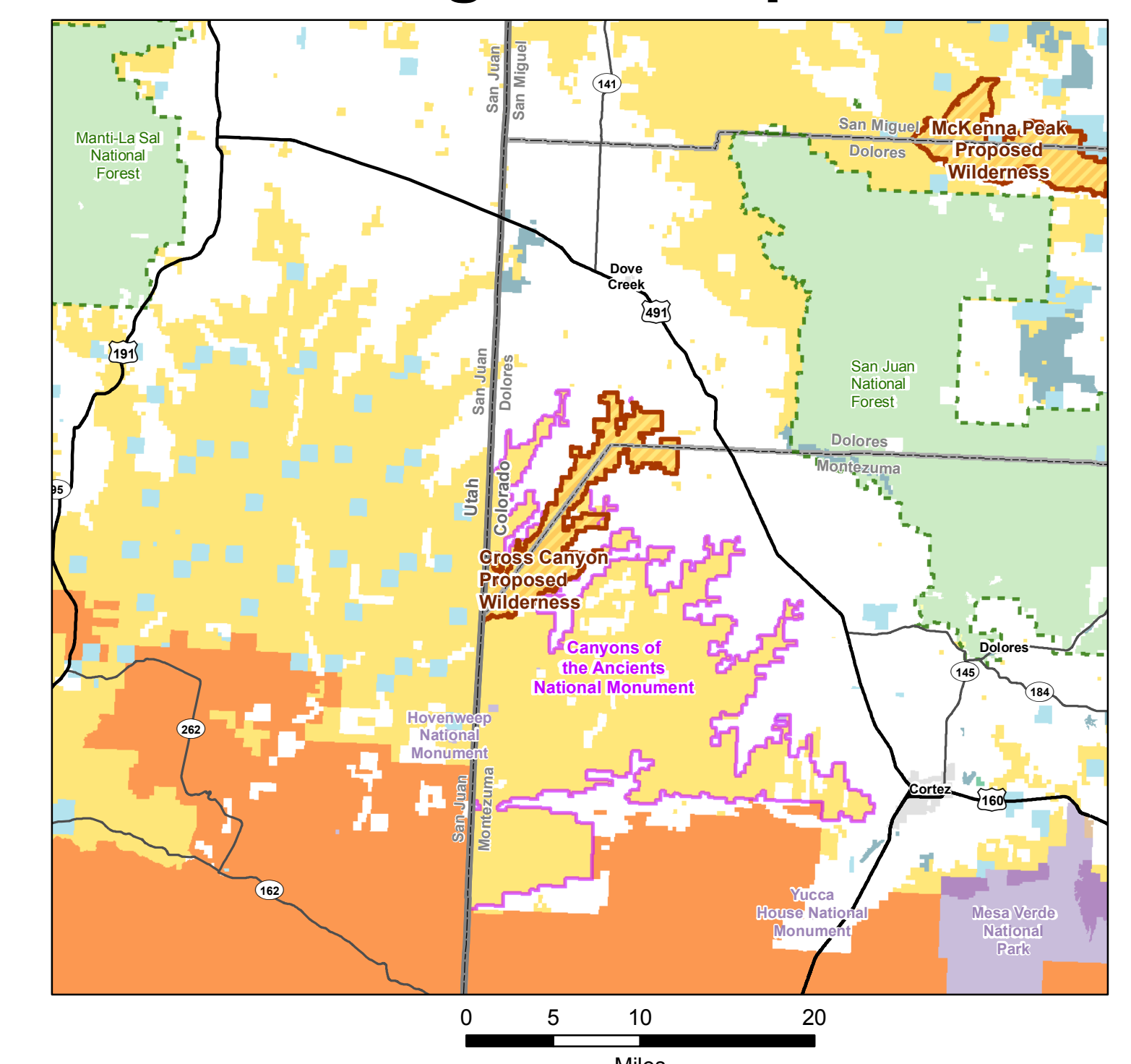
October 9, 2019

This map was prepared at the request of Representative Diana DeGette


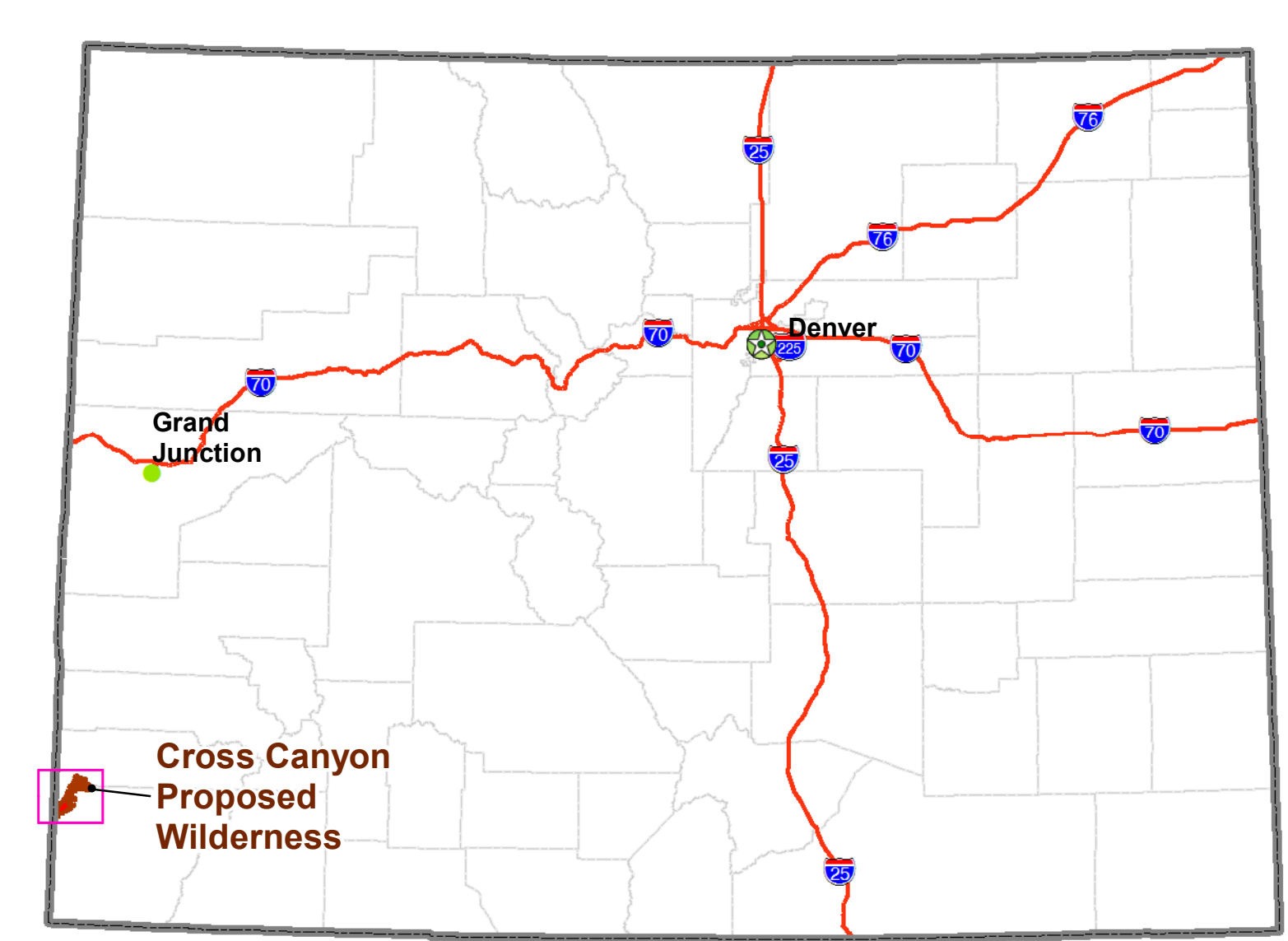


- Streams & Rivers
- Lakes & Reservoirs
- Township & Range
- Sections
- Wilderness Study
- U.S. Highway
- County & Main Roads
- Road
- Trail
- Interpretive Trail
- Municipality Boundaries
- USFS Administrative Boundaries
- Proposed Wilderness Boundary
- BLM Proposed Wilderness
- National Monuments & National Conservation Areas
- NPS Wilderness Areas
- Bureau of Land Management
- National Park Service
- US Forest Service
- Indian Reservation
- US Fish and Wildlife
- Bureau of Reclamation
- State
- State/Local Government
- Department of Energy

Regional Map



Colorado



**NOTE TO MAP USERS**  
The land ownership status and administrative boundaries are published as general planning and management tools. Some of the lands and boundaries may be shown incorrectly due to lack of information available to the BLM with respect to the nature of acquisition. The official land records in the respective offices of the Bureau of Land Management or other responsible Federal agencies should be checked for up-to-date status on any specific tract of land.

COTREX Roads and Trails data provided courtesy of Colorado Parks and Wildlife. Please read the disclaimer for COTREX data available at: <https://trails.copw.gov>



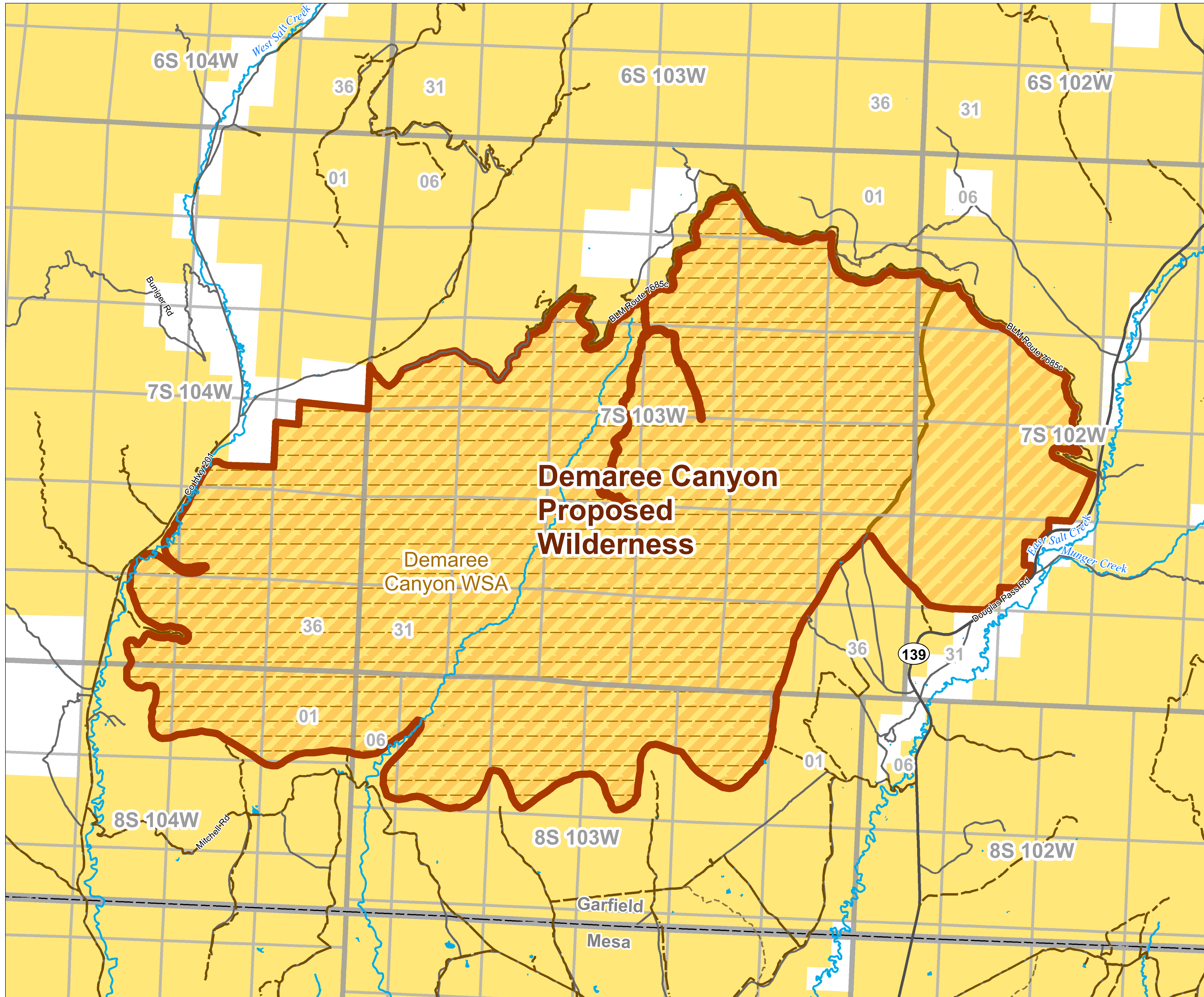
This map is intended to be plotted at 34x44



# Demaree Canyon Proposed Wilderness

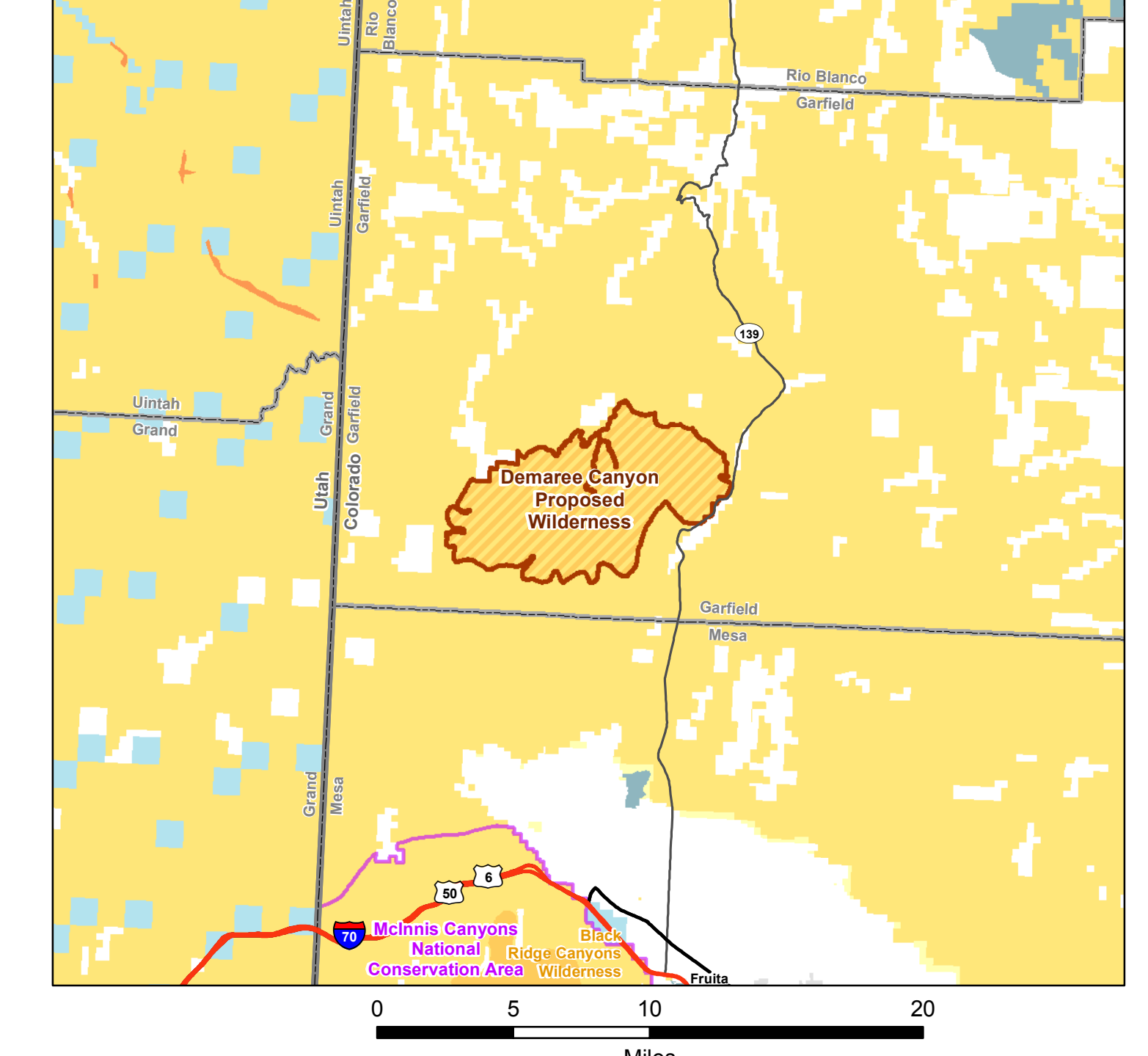
October 9, 2019

This map was prepared at the request of Representative Diana DeGette

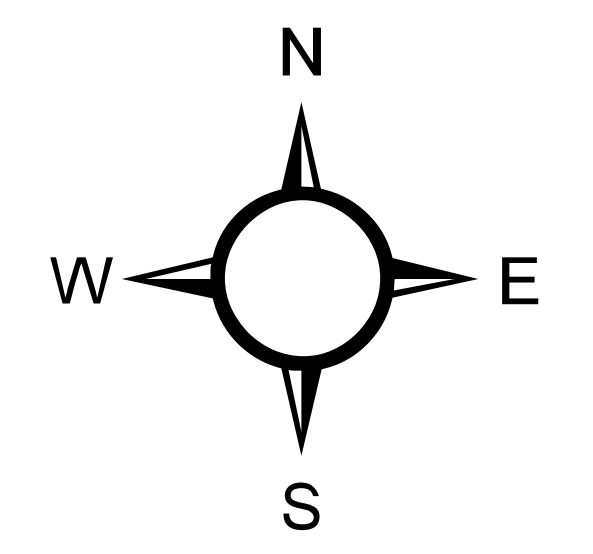
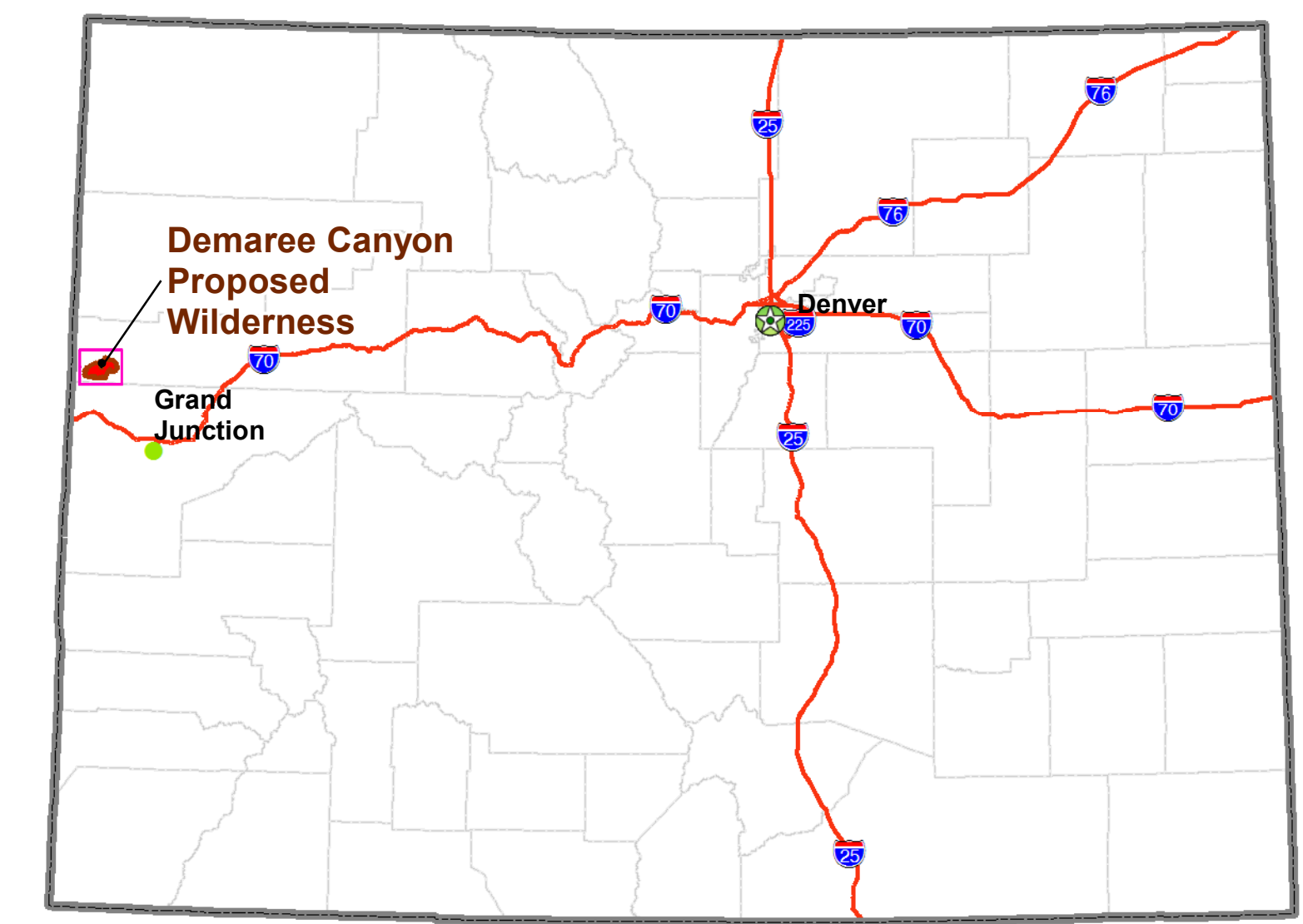


- Streams & Rivers
- Lakes & Reservoirs
- Township & Range
- Sections
- Wilderness Study Areas
- State Highway
- County & Main Roads
- Road
- Trail
- Municipality Boundaries
- USFS Administrative Boundaries
- Proposed Wilderness Boundary
- BLM Proposed Wilderness
- National Monuments & National Conservation Areas
- BLM Wilderness Areas
- Bureau of Land Management
- Indian Reservation
- Bureau of Reclamation
- State
- State/Local Government

Regional Map

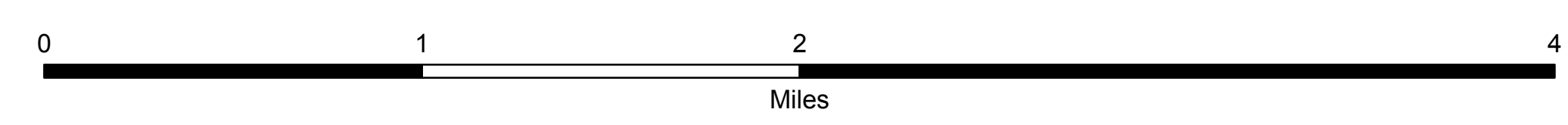


Colorado



**NOTE TO MAP USERS**  
The land ownership status and administrative boundaries are published as general planning and management tools. Some of the lands and boundaries may be shown incorrectly due to lack of information available to the BLM with respect to the nature of acquisition. The official land records in the respective offices of the Bureau of Land Management or other responsible Federal agencies should be checked for up-to-date status on any specific tract of land.

COTREX Roads and Trails data provided courtesy of Colorado Parks and Wildlife. Please read the disclaimer for COTREX data available at: <https://trails.colorado.gov>

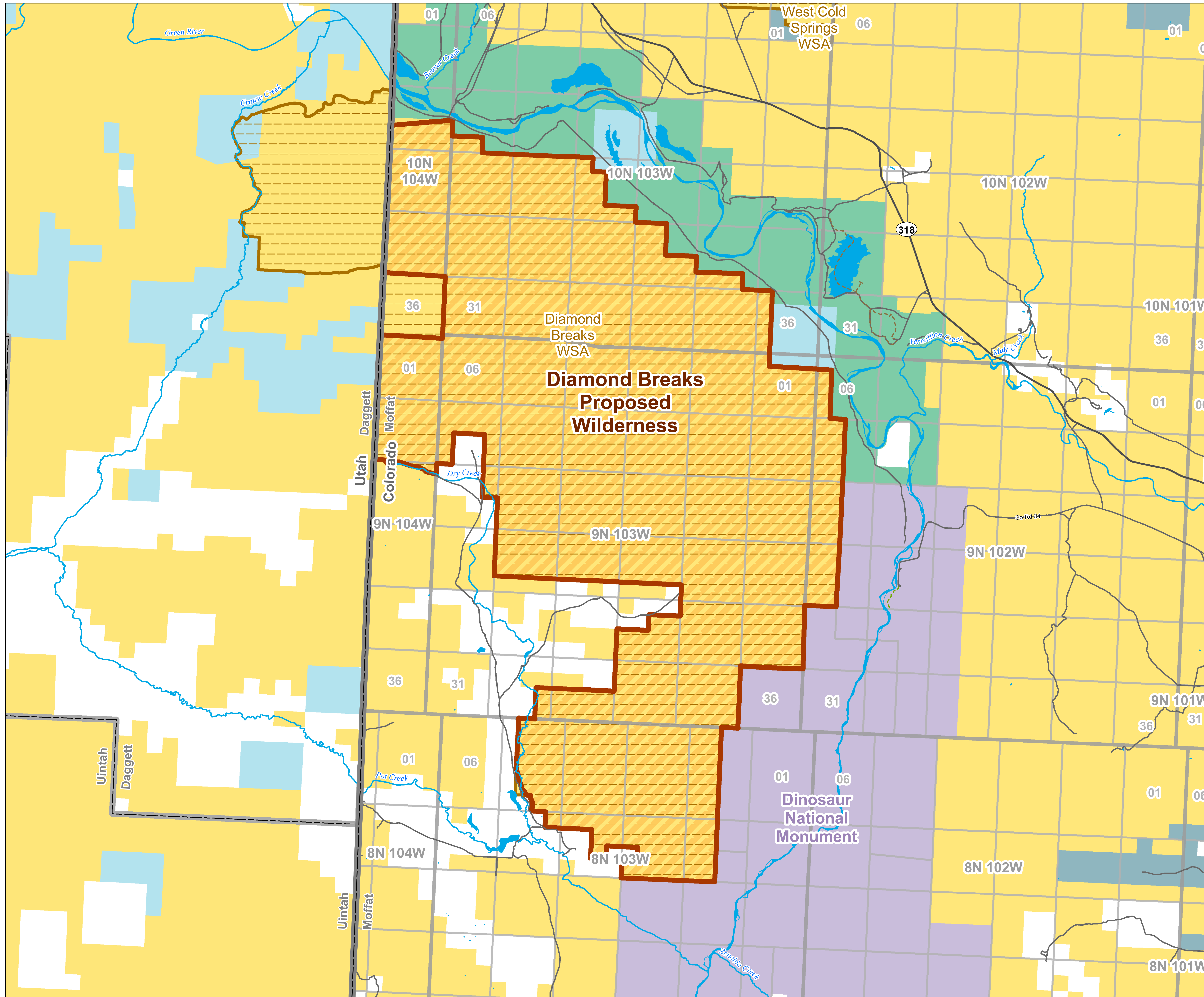


This map is intended to be plotted at 34x44

# Diamond Breaks Proposed Wilderness

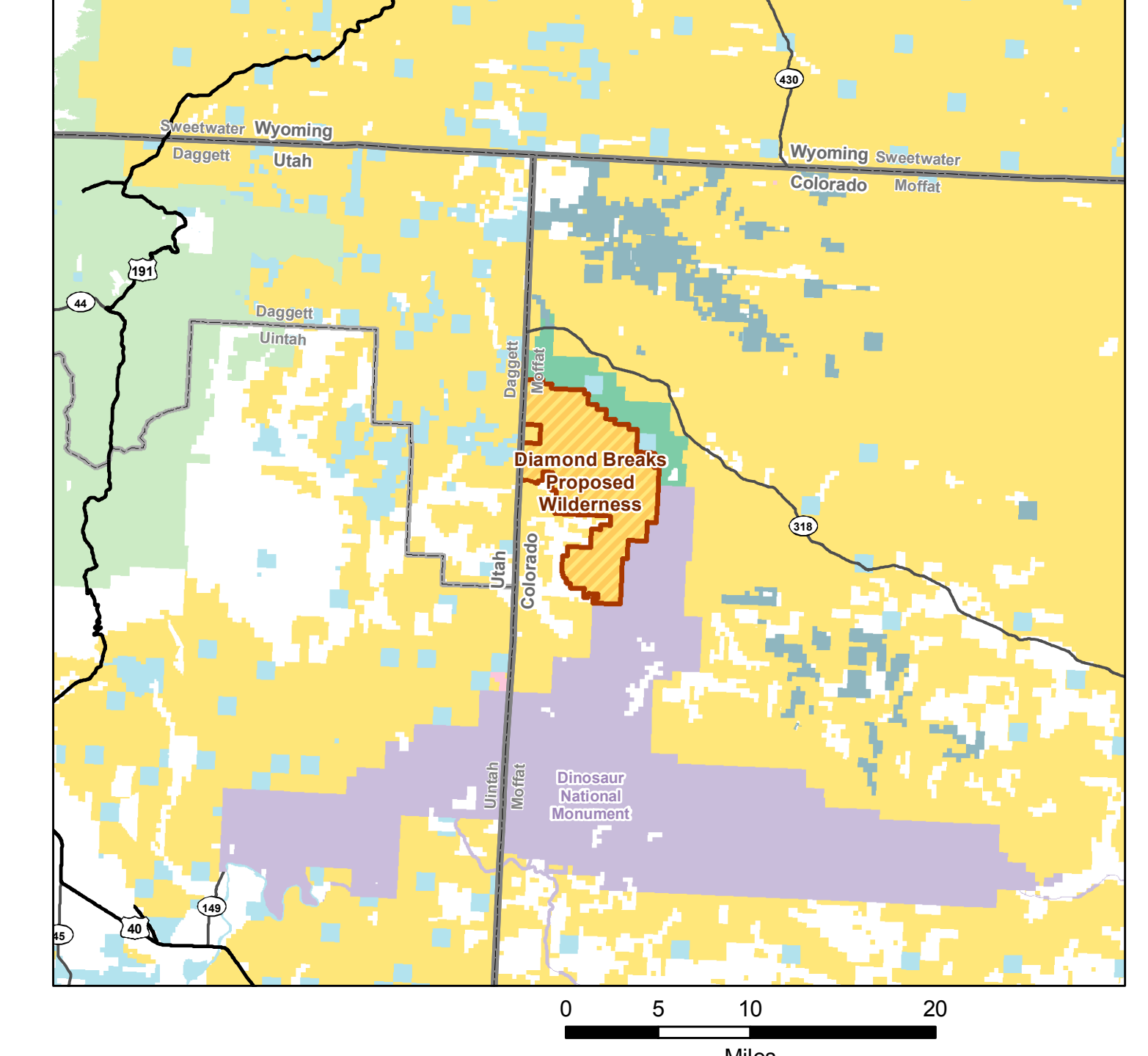
February 4, 2020

This map was prepared at the request of Representative Diana DeGette

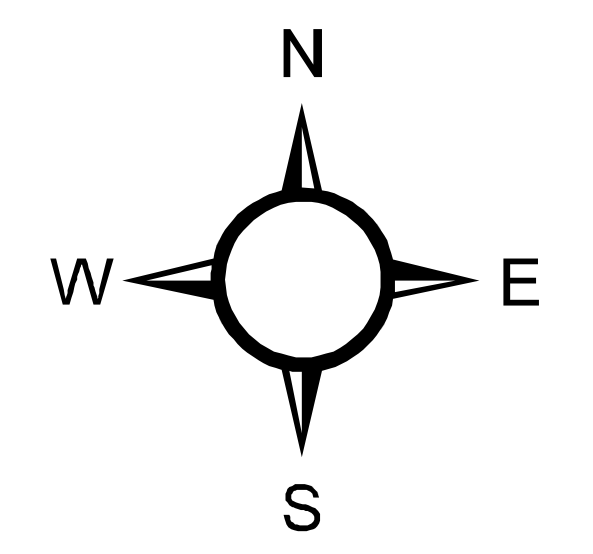
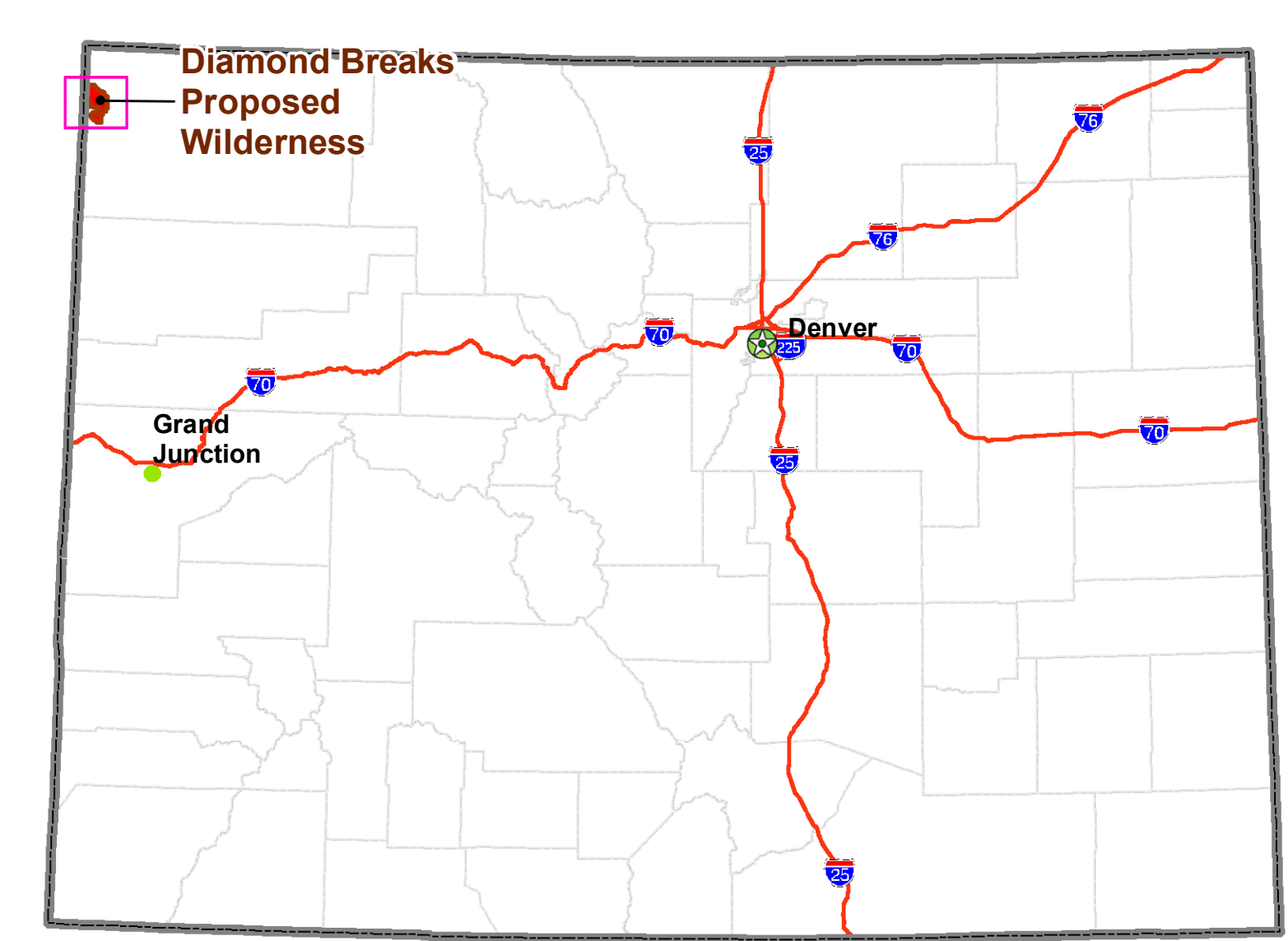


- Streams & Rivers
- Lakes & Reservoirs
- Township & Range
- Sections
- Wilderness Study Areas
- State Highway
- County & Main Roads
- Trail
- Interpretive Trail
- Municipality Boundaries
- USFS Administrative Boundaries
- Proposed Wilderness Boundary
- BLM Proposed Wilderness
- USFS Proposed Wilderness
- Bureau of Land Management
- National Park Service
- US Forest Service
- US Fish and Wildlife
- State
- State/Local Government

Regional Map



Colorado



**NOTE TO MAP USERS**  
 The land ownership status and administrative boundaries are published as general planning and management tools. Some of the lands and boundaries may be shown incorrectly due to lack of information available to the BLM with respect to the status of acquisition. The official land records in the respective offices of the Bureau of Land Management or other responsible Federal agencies should be checked for up-to-date status on any specific tract of land.

**COTREX Roads and Trails** data provided courtesy of Colorado Parks and Wildlife. Please read the disclaimer for COTREX data available at: <https://trails.colorado.gov>

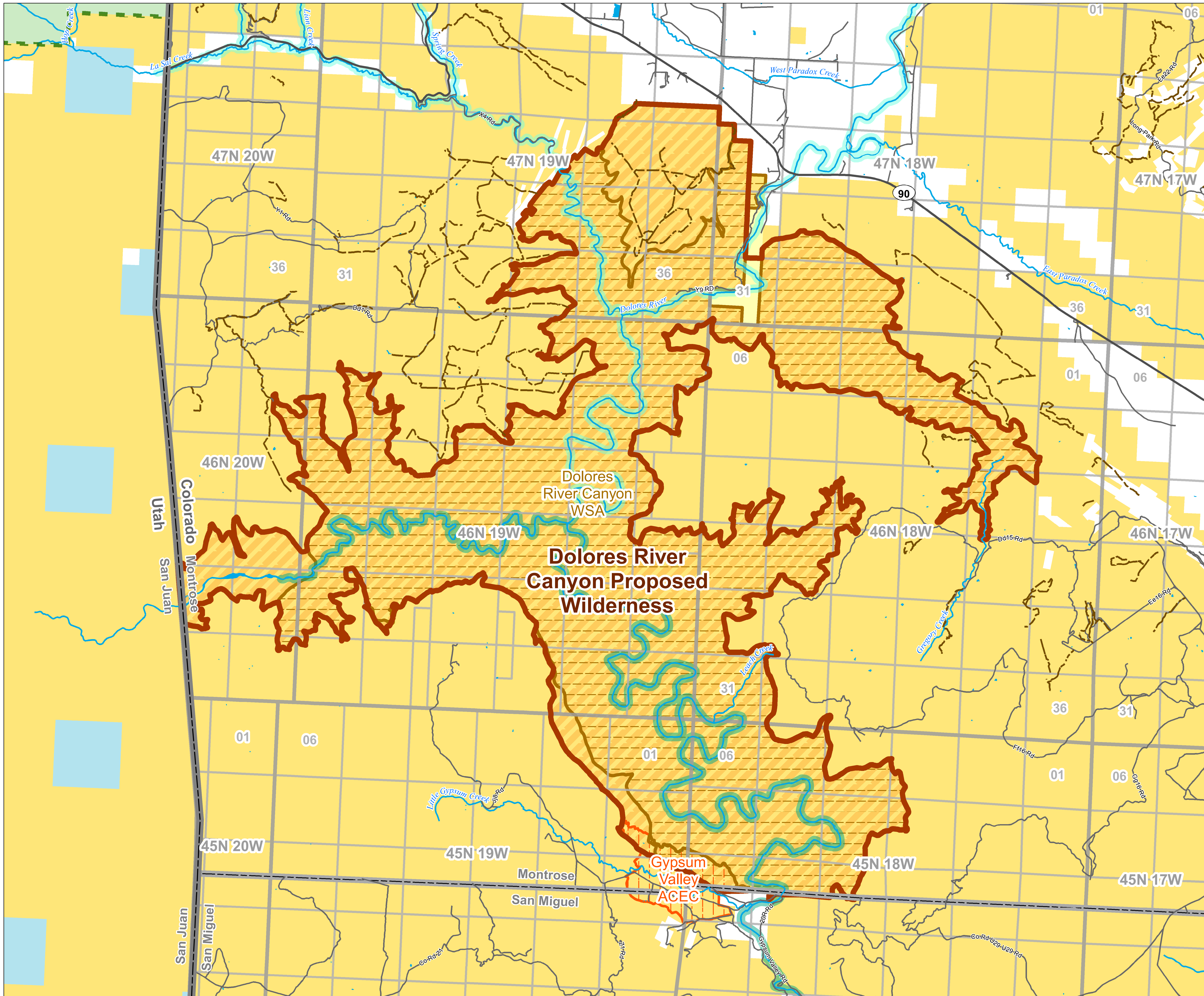


This map is intended to be plotted at 34x44

# Dolores River Canyon Proposed Wilderness

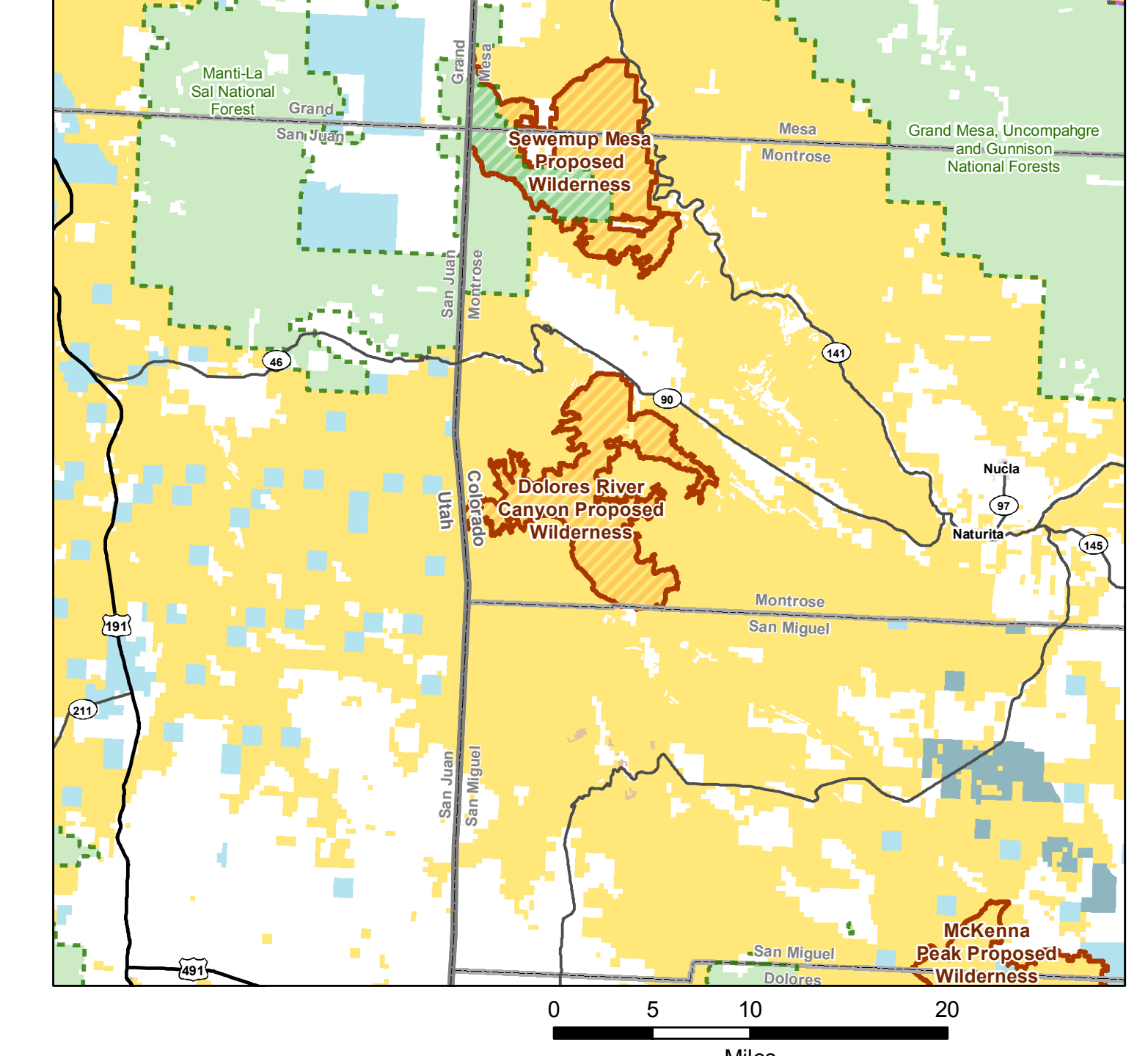
November 7, 2019

This map was prepared at the request of Representative Diana DeGette

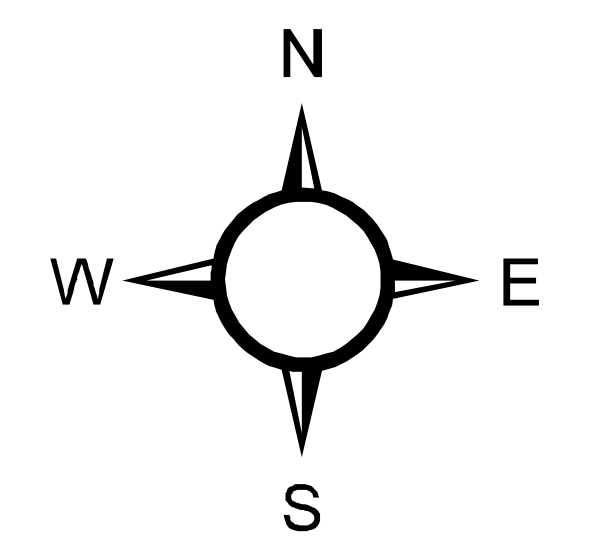
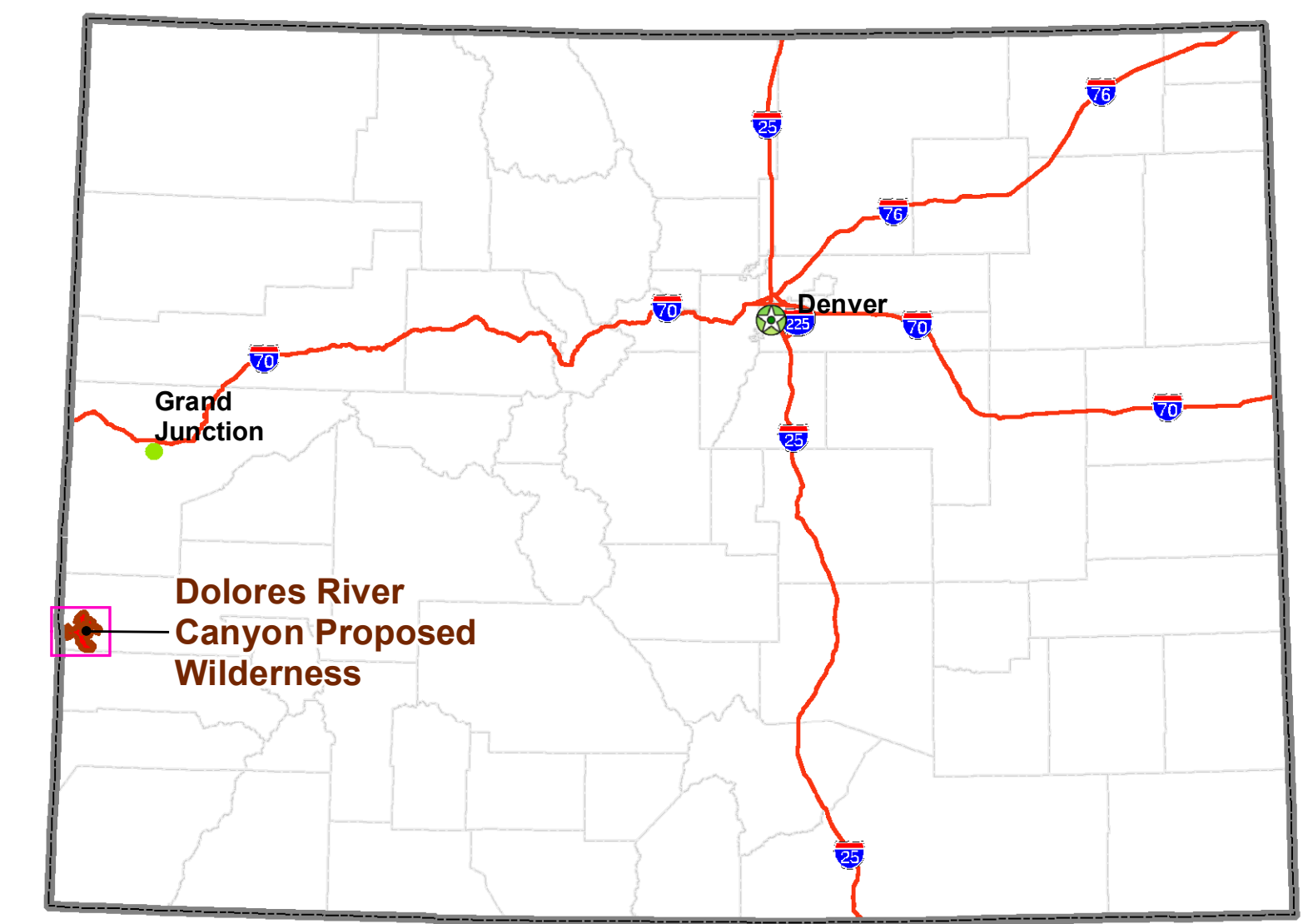


- Streams & Rivers
- Lakes & Reservoirs
- Township & Range
- Sections
- Wild & Scenic River - Eligible
- Wild & Scenic River - Suitable
- Wilderness Study Areas
- Areas of Critical and Environmental Concern
- State Highway
- County & Main Roads
- Other Roads & Routes
- Road
- Municipality Boundaries
- USFS Administrative Boundaries
- Proposed Wilderness Boundary
- BLM Proposed Wilderness
- USFS Proposed Wilderness
- National Monuments & National Conservation Areas
- Bureau of Land Management
- National Park Service
- US Forest Service
- State
- State/Local Government
- Department of Energy

Regional Map



Colorado



**NOTE TO MAP USERS**  
The land ownership status and administrative boundaries are published as general planning and management tools. Some of the lands and boundaries may be shown incorrectly due to lack of information available to the BLM with respect to the nature of acquisition. The official land records in the respective offices of the Bureau of Land Management or other responsible Federal agencies should be checked for up-to-date status on any specific tract of land.

COTREX Roads and Trails data provided courtesy of Colorado Parks and Wildlife. Please read the disclaimer for COTREX data available at: <https://trails.colorado.gov>

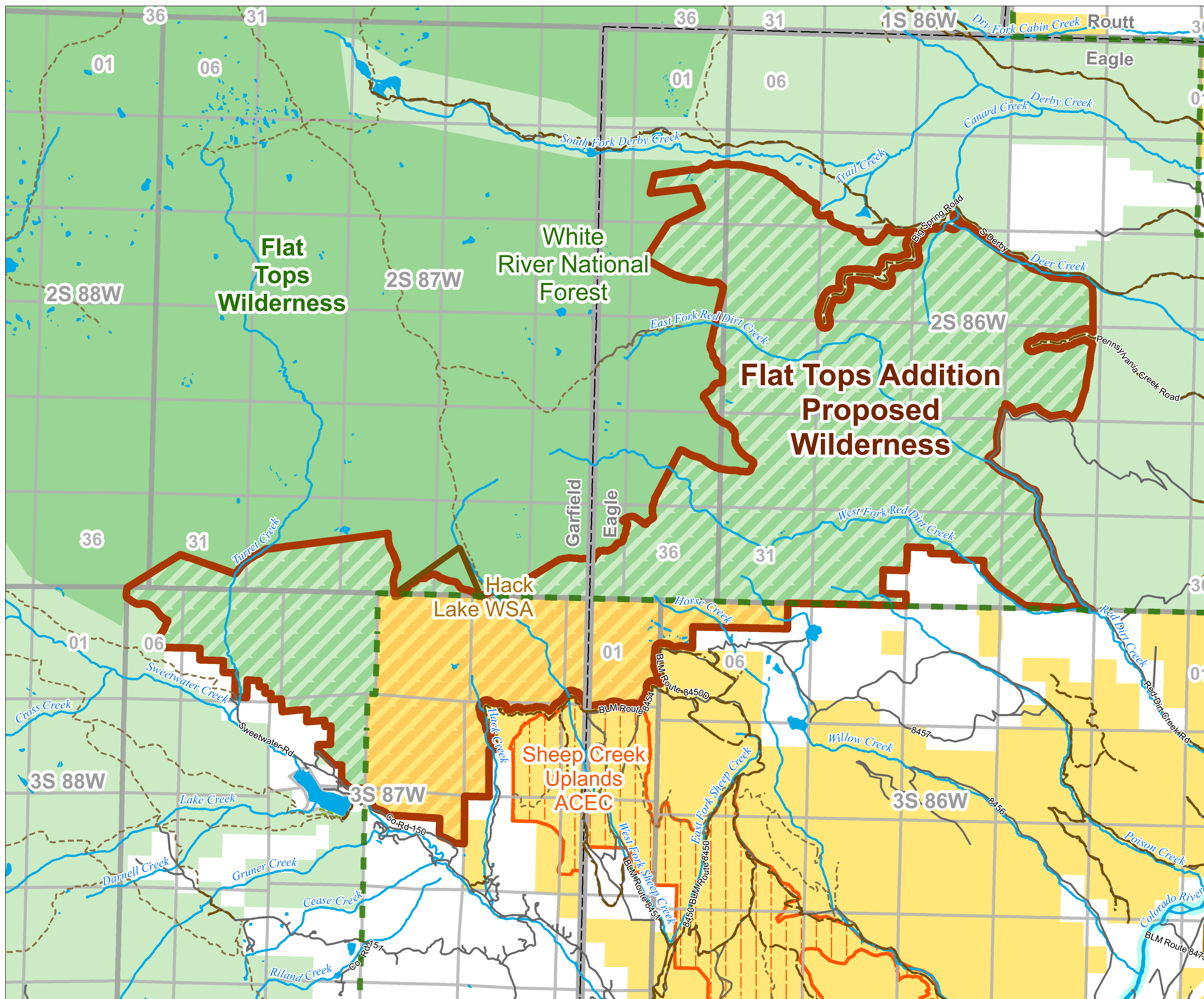


This map is intended to be plotted at 34x44

# Flat Tops Addition Proposed Wilderness

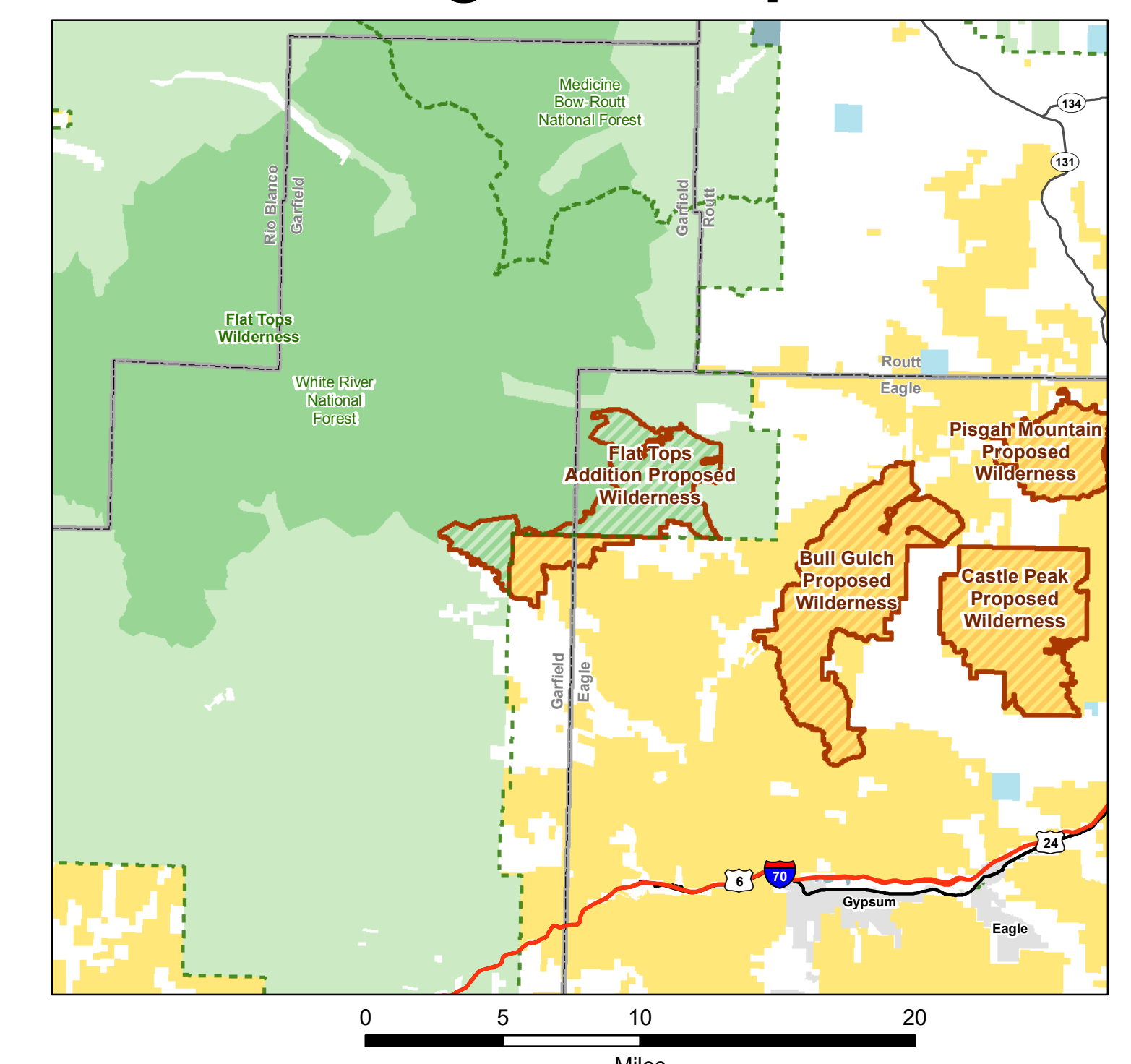
October 9, 2019

This map was prepared at the request of Representative Diana DeGette

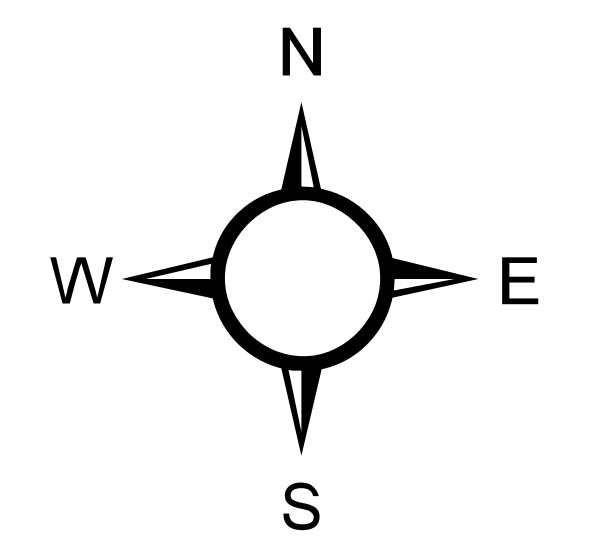
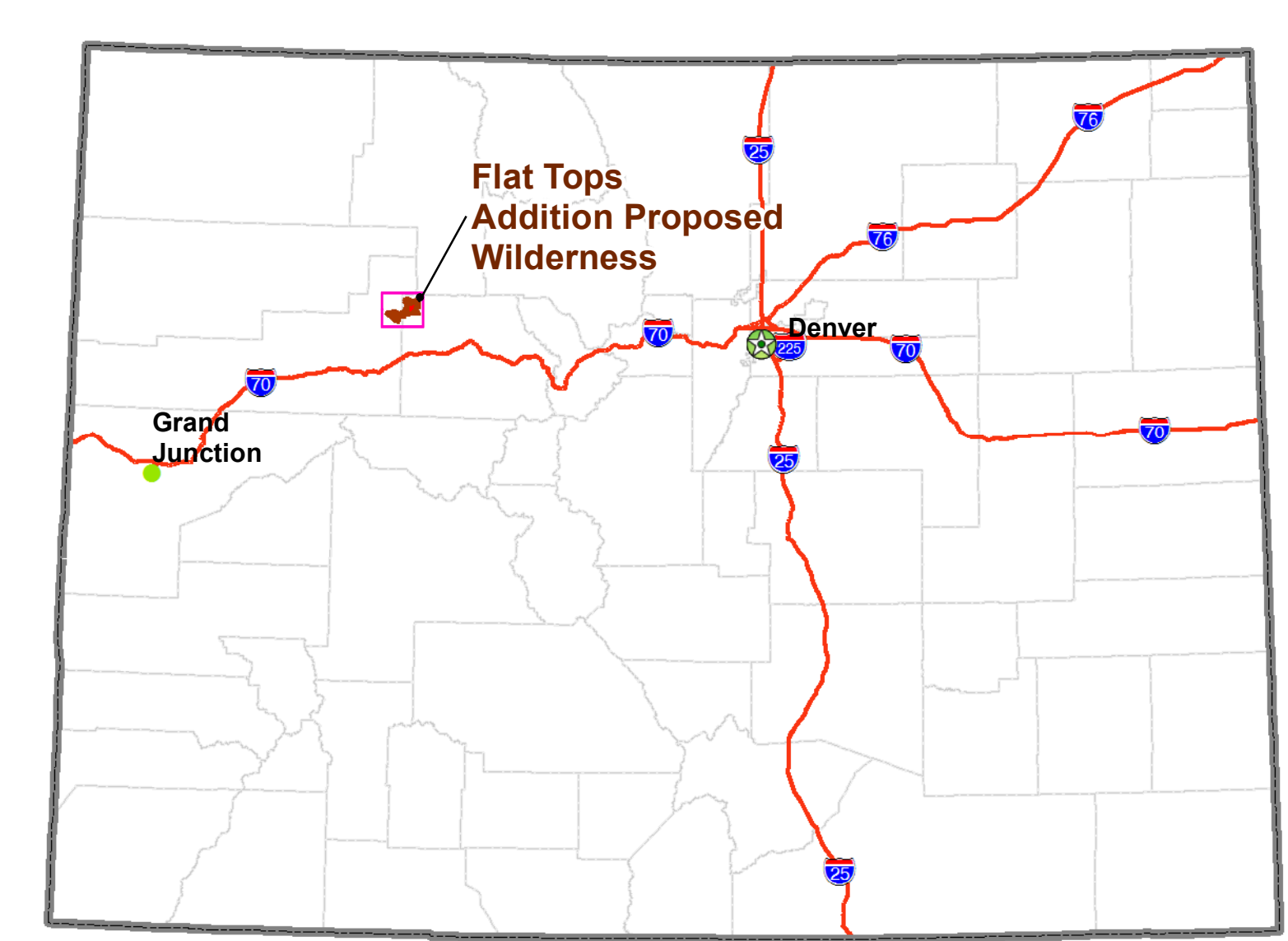


- Streams & Rivers
- Lakes & Reservoirs
- Township & Range
- Sections
- Wild & Scenic River - Eligible
- Wilderness Study Areas
- Areas of Critical and Environmental Concern
- County & Main Roads
- Road
- Trail
- Interpretive Trail
- Municipality Boundaries
- USFS Administrative Boundaries
- Proposed Wilderness Boundary
- BLM Proposed Wilderness
- USFS Proposed Wilderness
- Bureau of Land Management
- US Forest Service
- State

## Regional Map



## Colorado



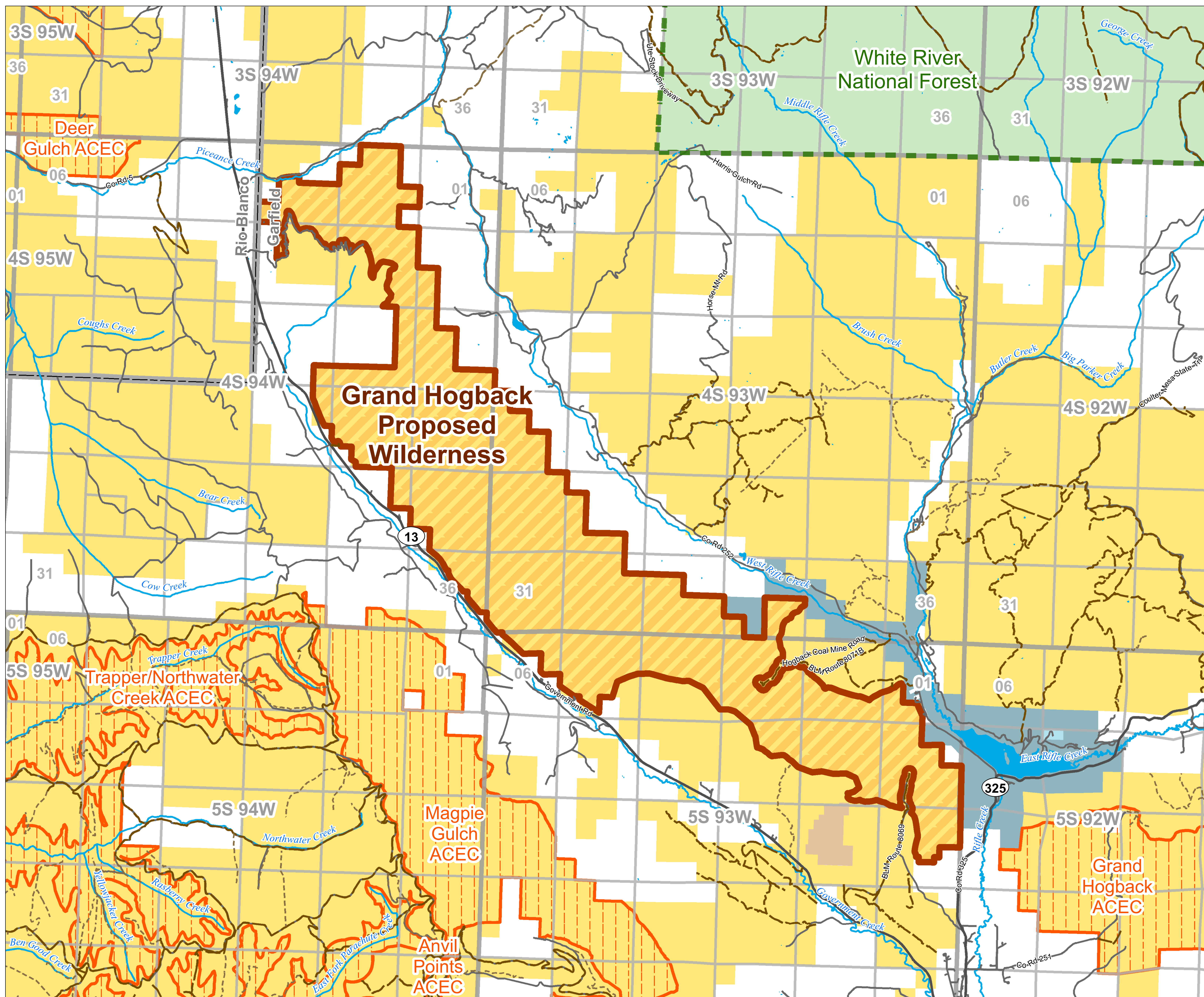
**NOTE TO MAP USERS**  
The land ownership status and administrative boundaries are published as general planning and management tools. Some of the lands and boundaries that are shown incorrectly due to lack of information available to the BLM with respect to the nature of acquisition. The official land records in the respective offices of the Bureau of Land Management or other responsible Federal agencies should be checked for up-to-date status on any specific tract of land.

COTREX Roads and Trails data provided courtesy of Colorado Parks and Wildlife. Please read the disclaimer for COTREX data available at: <https://trails.copw.gov/>

# Grand Hogback Proposed Wilderness

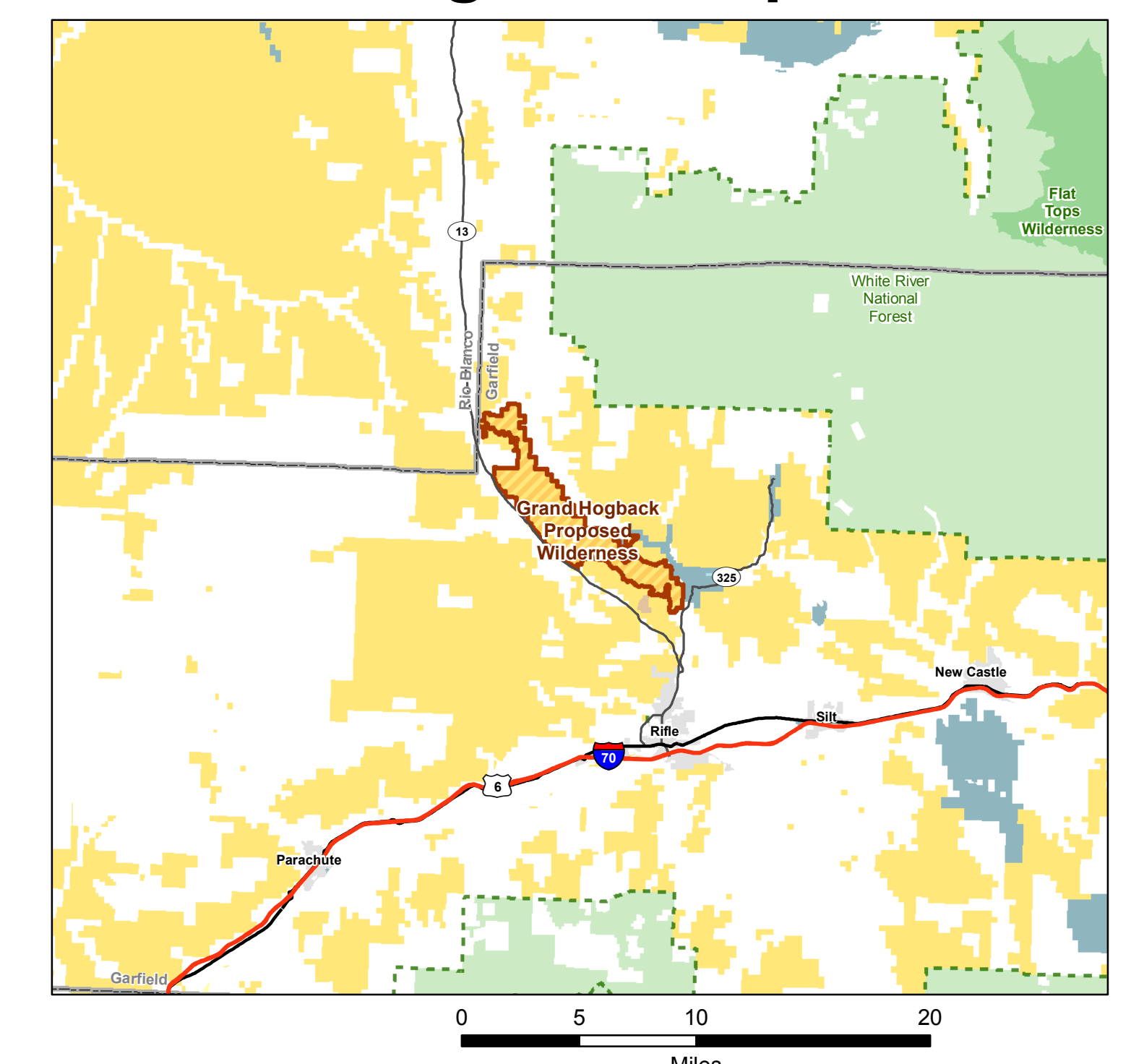
October 16, 2019

This map was prepared at the request of Representative Diana DeGette

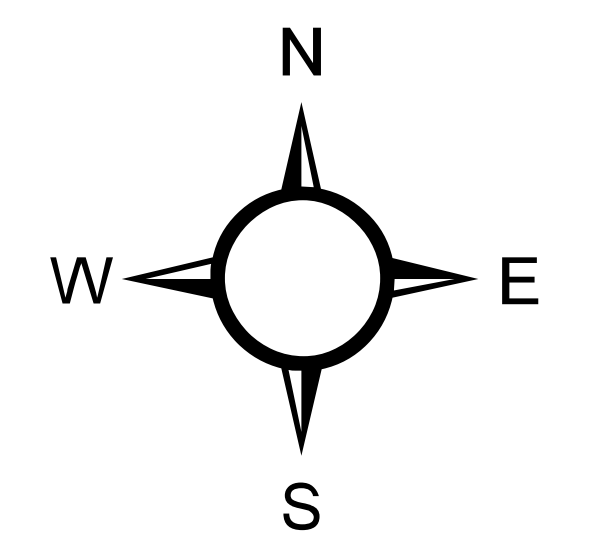
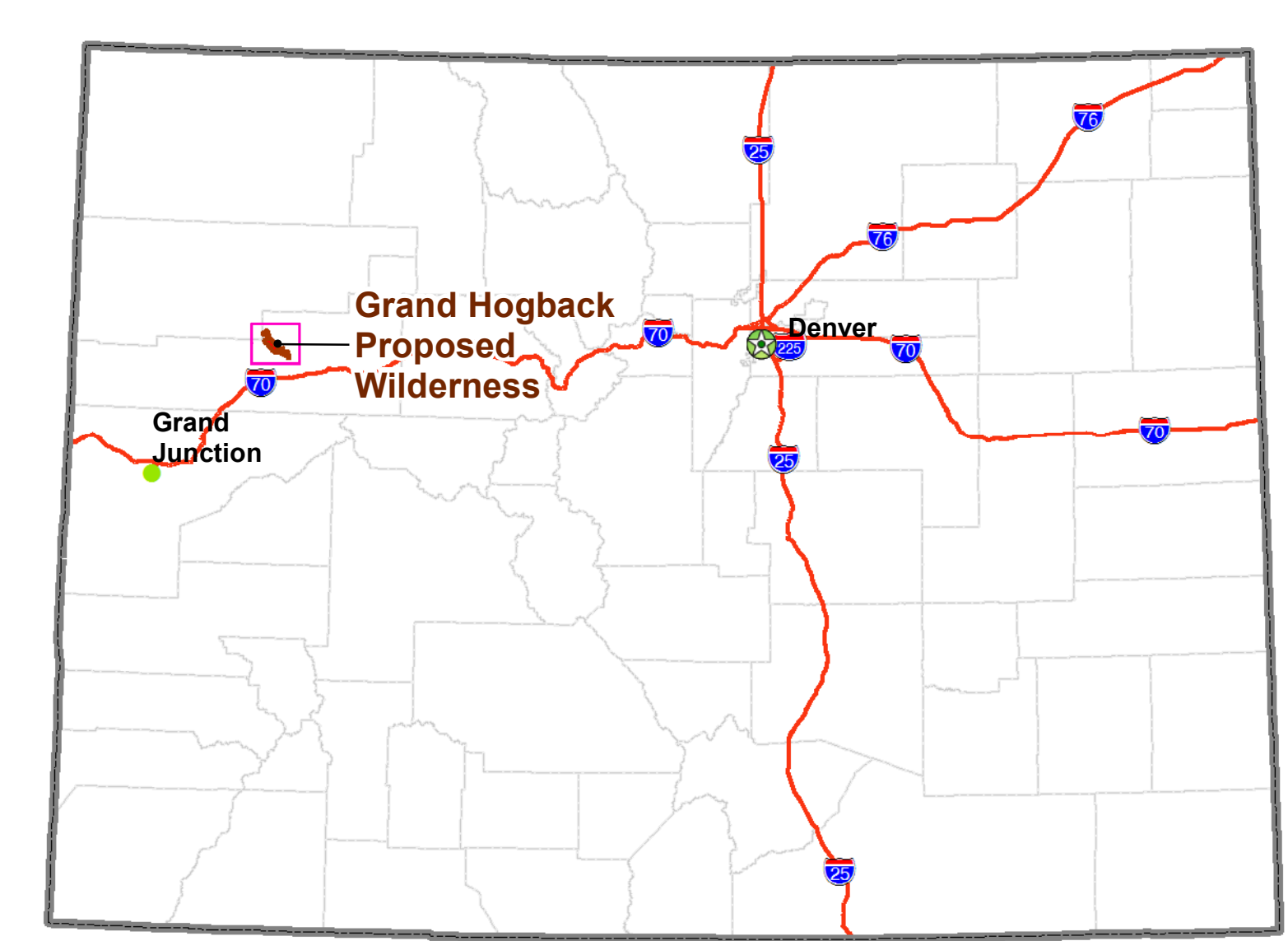


- Streams & Rivers
- Lakes & Reservoirs
- Township & Range
- Sections
- Areas of Critical and Environmental Concern
- State Highway
- County & Main Roads
- Other Roads & Routes
- Road
- Trail
- Municipality Boundaries
- USFS Administrative Boundaries
- Proposed Wilderness Boundary
- BLM Proposed Wilderness
- Bureau of Land Management
- US Forest Service
- Bureau of Reclamation
- Department of Defense
- State/Local Government

Regional Map



Colorado



**NOTE TO MAP USERS**  
 The land ownership status and administrative boundaries are published as general planning and management tools. Some of the lands and boundaries that are shown incorrectly due to lack of information available to the BLM with respect to the nature of acquisition. The official land records in the respective offices of the Bureau of Land Management or other responsible Federal agencies should be checked for up-to-date status on any specific tract of land.

**COTREX Roads and Trails** data provided courtesy of Colorado Parks and Wildlife. Please read the disclaimer for COTREX data available at: <https://trails.cotrex.gov>

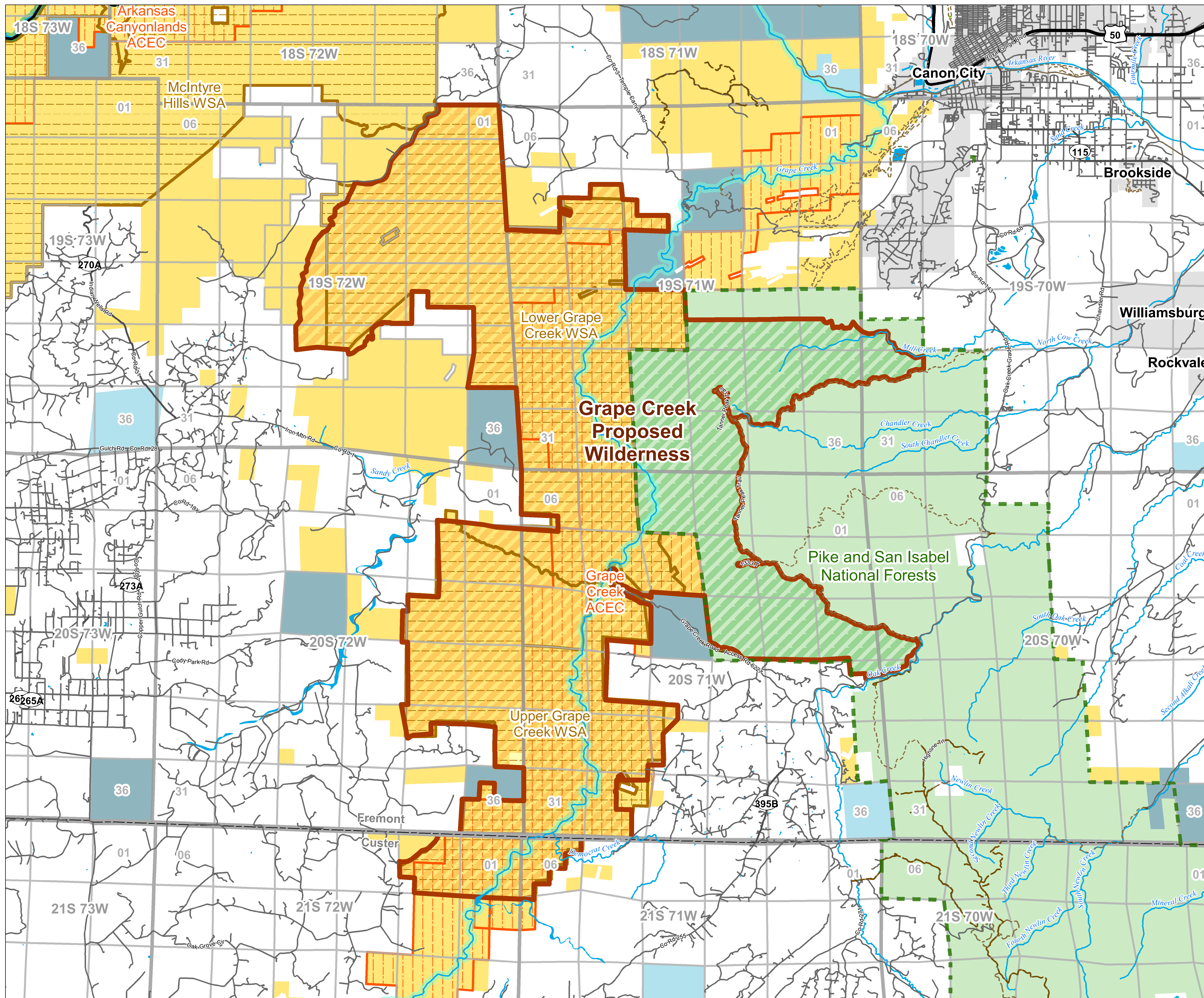
This map is intended to be plotted at 34x44

This map was produced by the BLM Colorado State Office - October 16, 2019  
 Document Path: T:\CO\GIS\giswork\cso\projects\legislative\_maps\2019\DeGette\_Wilderness\_Conflict\_Maps\map\_projects\DD\_Pages\_Map\CWA\_2019\_DD\_Pages.mxd

# Grape Creek Proposed Wilderness

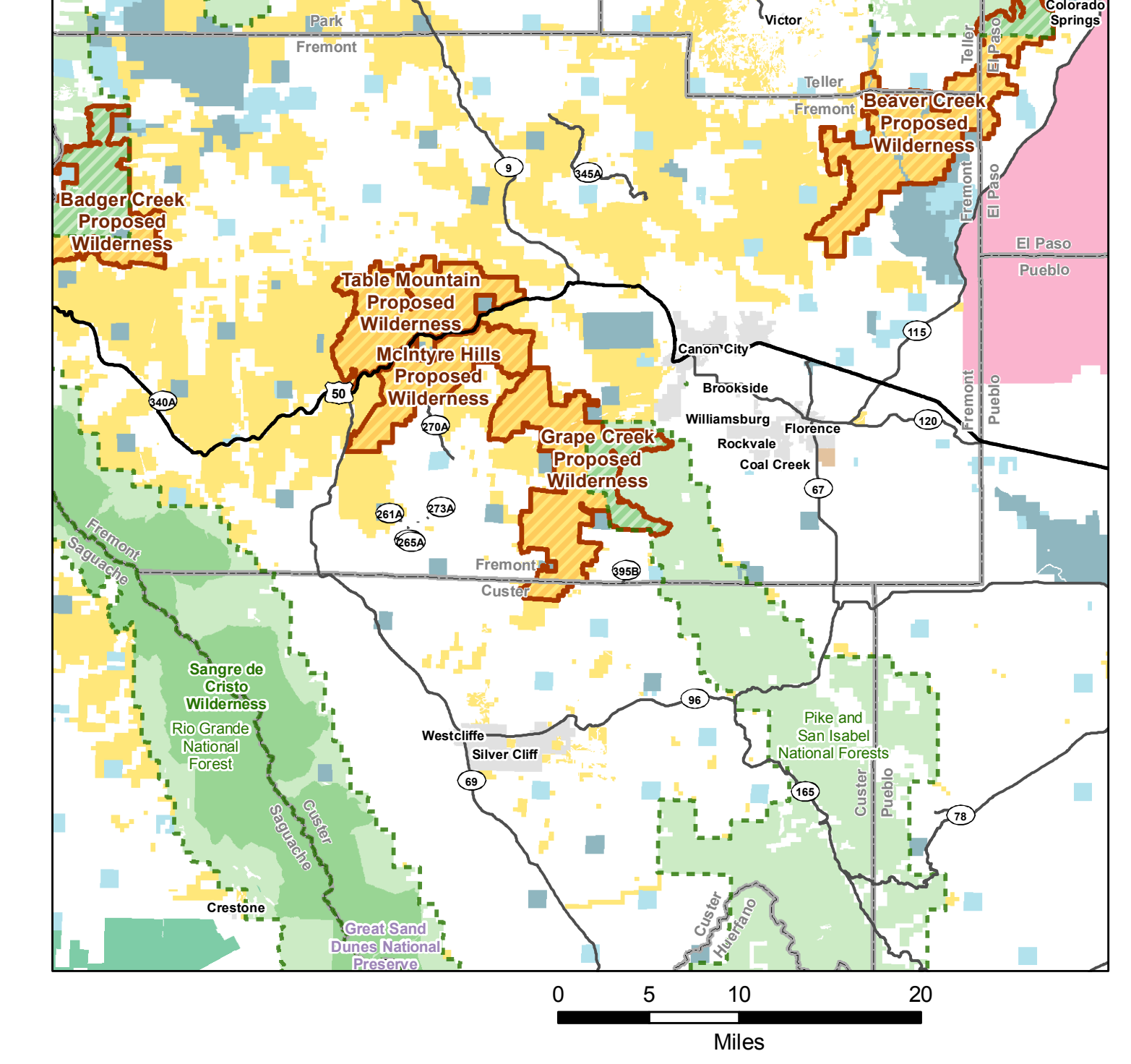
November 7, 2019

This map was prepared at the request of Representative Diana DeGette

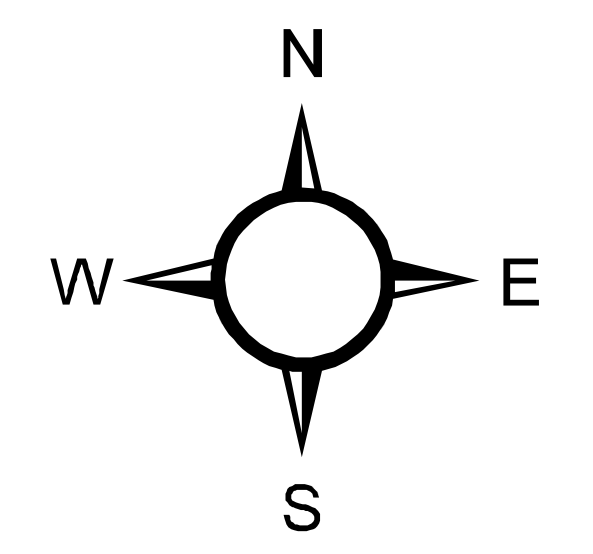
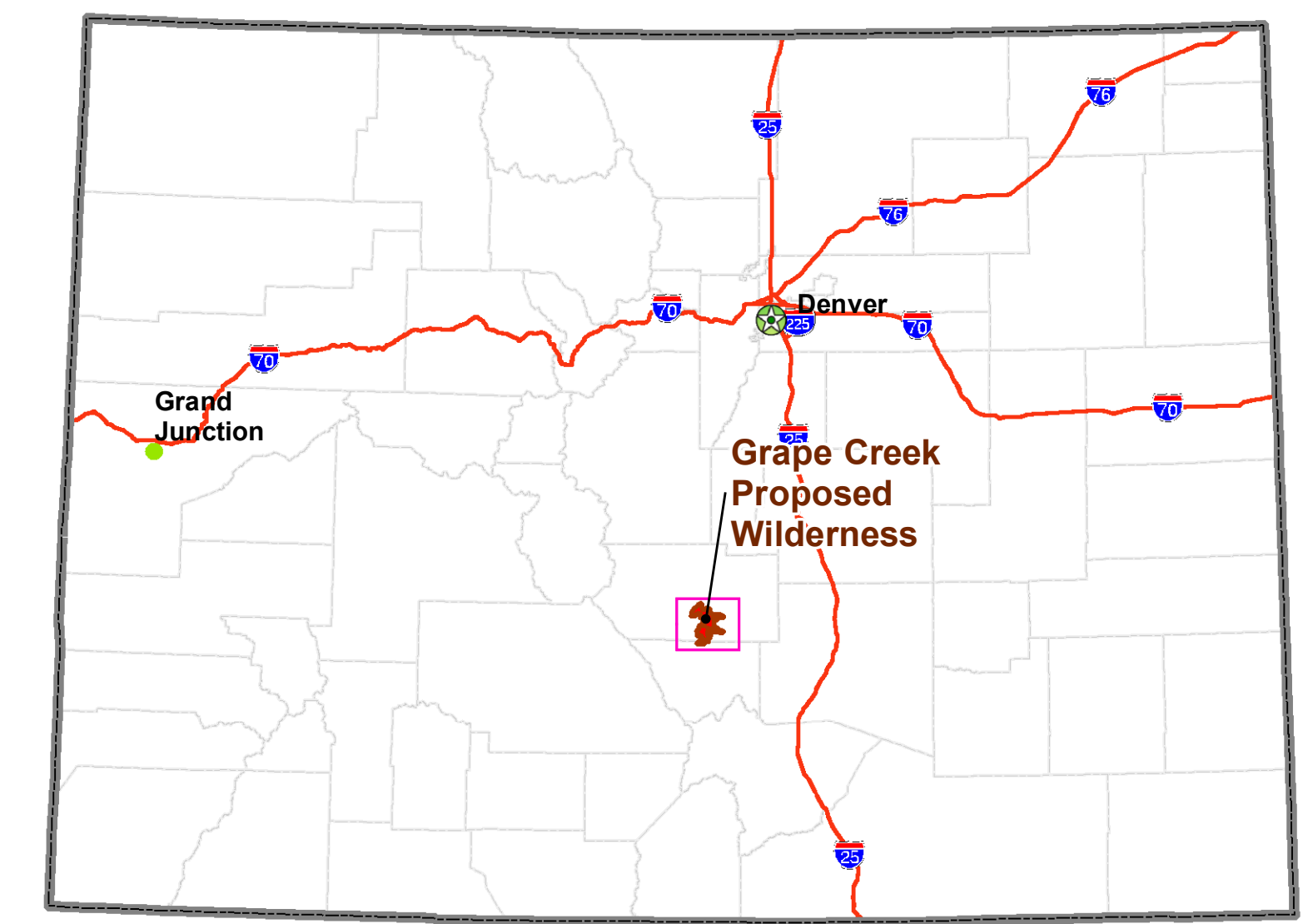


- Streams & Rivers
- Lakes & Reservoirs
- Township & Range
- Sections
- Wild & Scenic River - Eligible
- Wild & Scenic River - Suitable
- Wilderness Study Areas
- Areas of Critical and Environmental Concern
- U.S. Highway
- State Highway
- County & Main Roads
- Other Roads & Routes
- Road
- Trail
- Interpretive Trail
- Municipality Boundaries
- USFS Administrative Boundaries
- Proposed Wilderness Boundary
- BLM Proposed Wilderness
- USFS Proposed Wilderness
- NPS Wilderness Areas
- Bureau of Land Management
- National Park Service
- US Forest Service
- US Fish and Wildlife
- Department of Defense
- State
- State/Local Government

## Regional Map



## Colorado



**NOTE TO MAP USERS**  
The land ownership status and administrative boundaries are published as general planning and management tools. Some of the lines and boundaries may be shown incorrectly due to lack of information available to the BLM with respect to the nature of acquisition. The official land records in the respective offices of the Bureau of Land Management or other responsible Federal agencies should be checked for up-to-date status on any specific tract of land.

**COTREX Roads and Trails** data provided courtesy of Colorado Parks and Wildlife. Please read the disclaimer for COTREX data available at: <https://trails.colorado.gov>



This map is intended to be plotted at 34x44

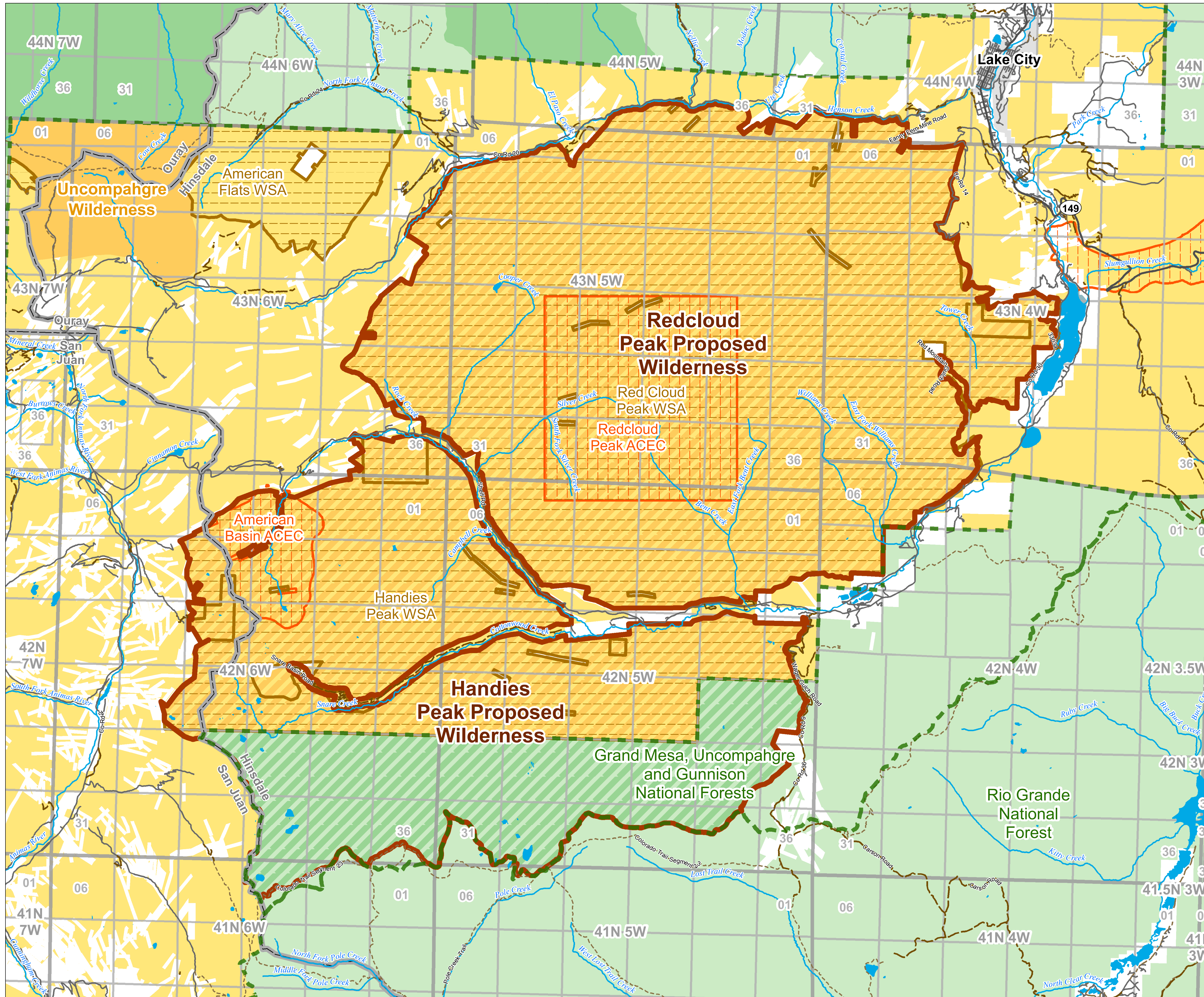
Document Path: T:\CO\GIS\giswork\coso\projects\legislative\_maps\2019\DeGette\_Wilderness\_Conflict\_Maps\map\_projects\DD\_Pages\_Map\CWA\_2019\_DD\_Pages.mxd

This map was produced by the BLM Colorado State Office - November 07, 2019

# Redcloud & Handies Peak Proposed Wilderness

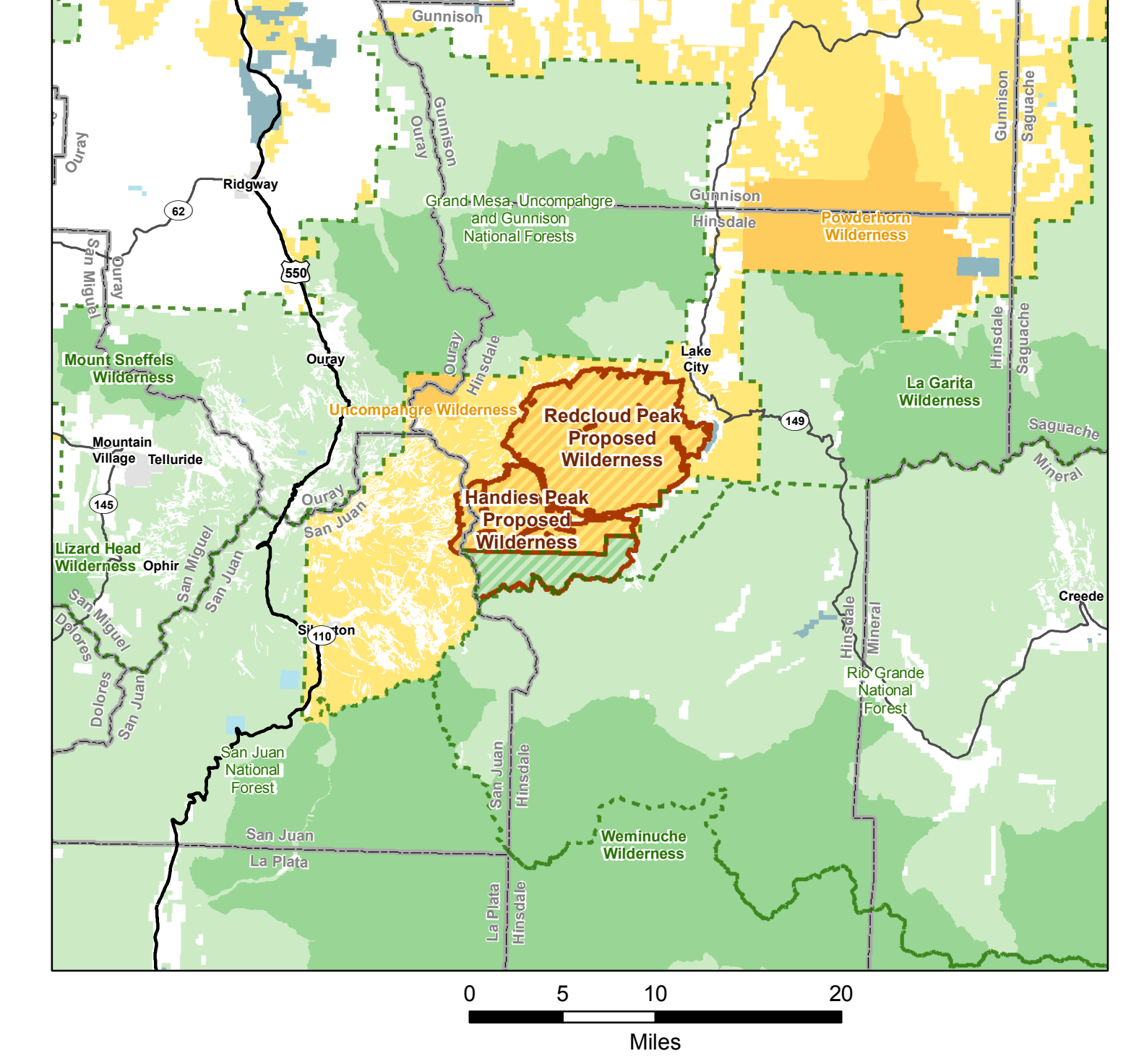
October 9, 2019

This map was prepared at the request of Representative Diana DeGette

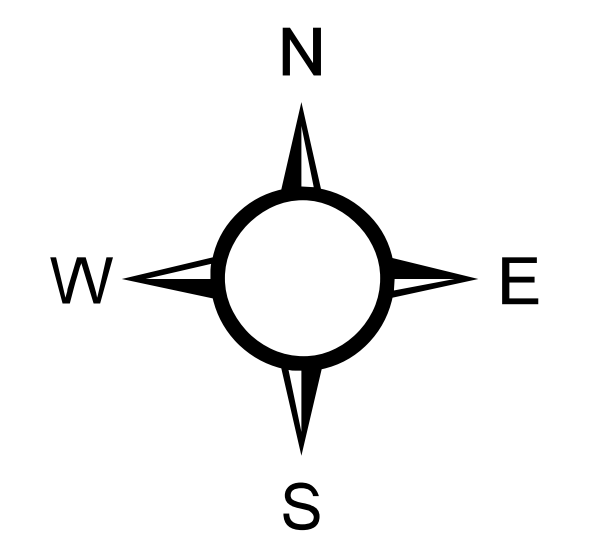
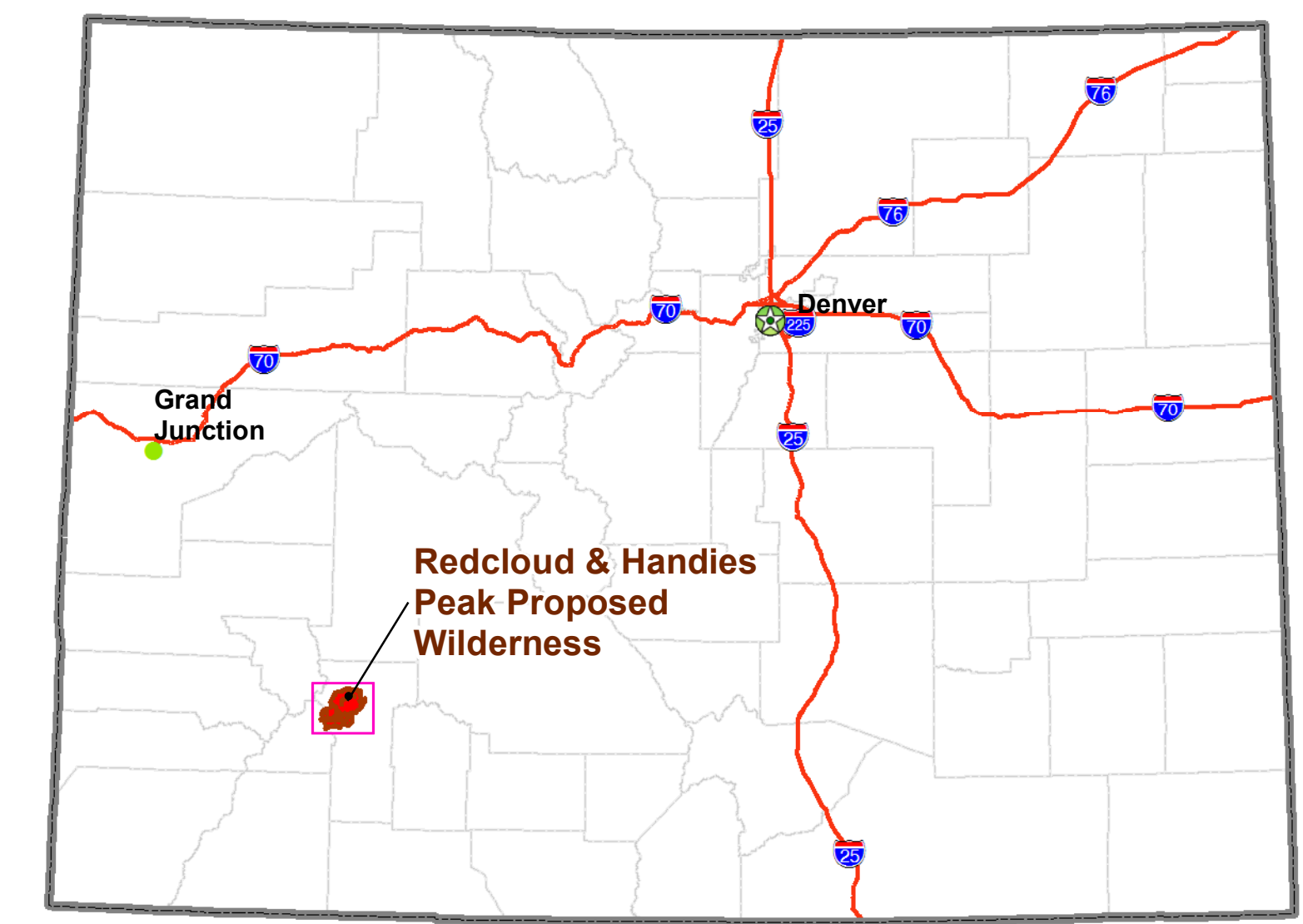


- Streams & Rivers
- Lakes & Reservoirs
- Township & Range
- Sections
- Wilderness Study Areas
- Areas of Critical and Environmental Concern
- State Highway
- County & Main Roads
- Other Roads & Routes
- Road
- Trail
- Municipality Boundaries
- USFS Administrative Boundaries
- Proposed Wilderness Boundary
- BLM Proposed Wilderness
- USFS Proposed Wilderness
- BLM Wilderness Areas
- Bureau of Land Management
- US Forest Service
- Bureau of Reclamation
- State
- State/Local Government

Regional Map



Colorado



**NOTE TO MAP USERS**  
The land ownership status and administrative boundaries are published as general planning and management tools. Some of the lands and boundaries may be shown incorrectly due to lack of information available to the BLM with respect to the nature of acquisition. The official land records in the respective offices of the Bureau of Land Management or other responsible Federal agencies should be checked for up-to-date status on any specific tract of land.

COTREX Roads and Trails data provided courtesy of Colorado Parks and Wildlife. Please read the disclaimer for COTREX data available at: <https://trails.cotrex.gov>

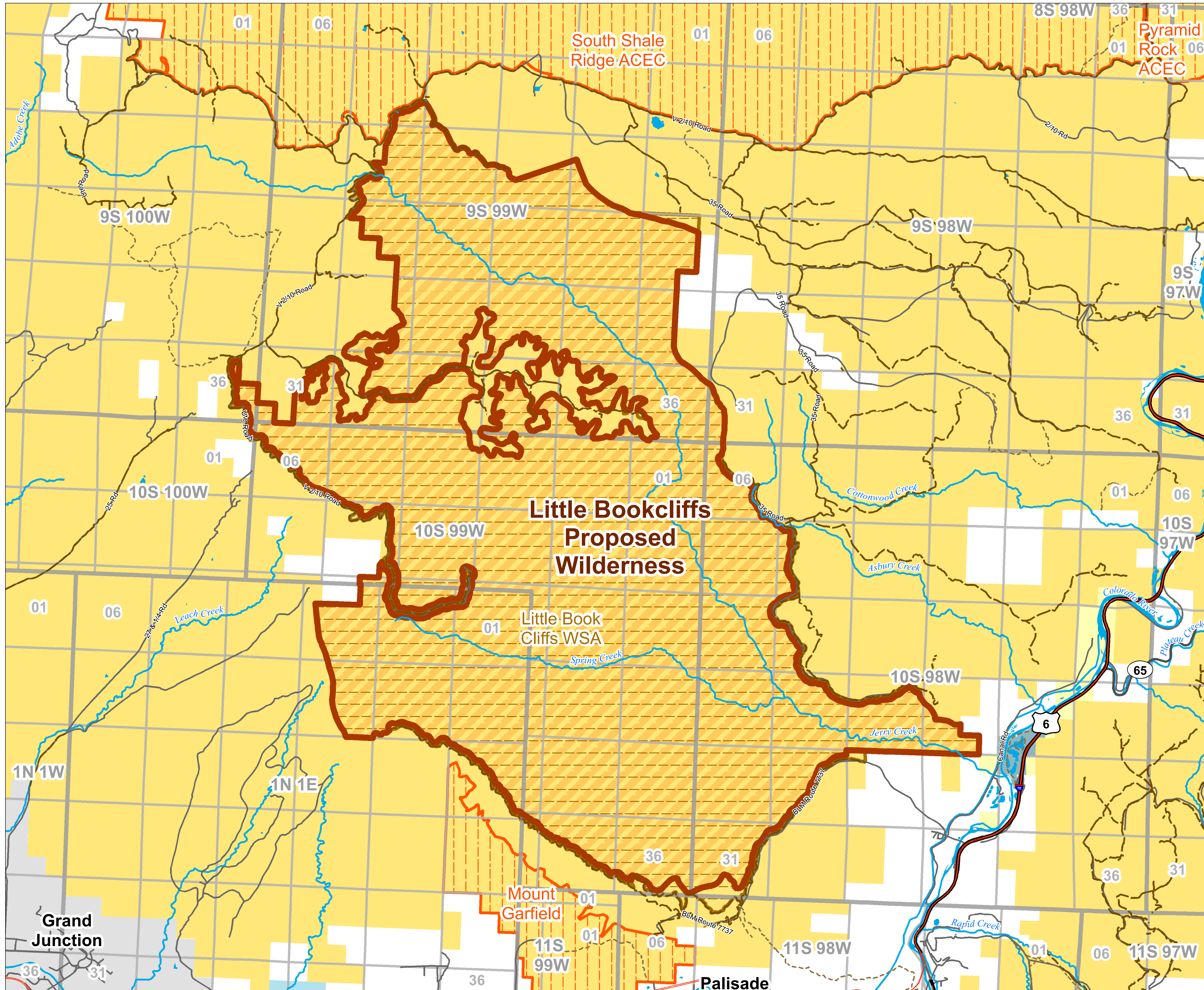
This map is intended to be plotted at 34x44

This map was produced by the BLM Colorado State Office - October 09, 2019  
Document Path: T:\CO\GIS\giswork\cso\projects\legislative\_maps\2019\DeGette\_Wilderness\_Conflict\_Maps\map\_projects\DD\_Pages\_Map\CWA\_2019\_DD\_Pages.mxd

# Little Books Cliff Proposed Wilderness

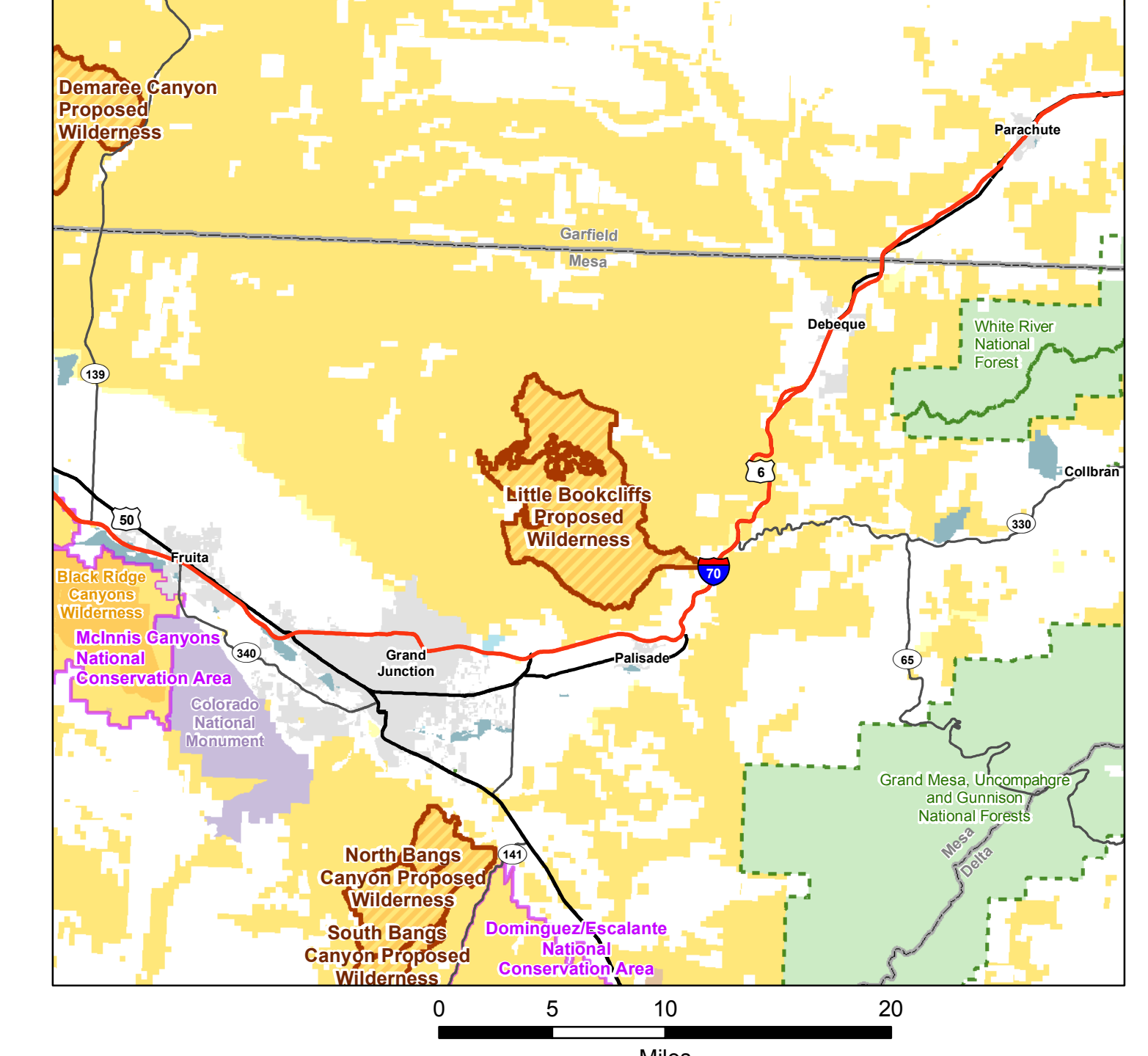
October 9, 2019

This map was prepared at the request of Representative Diana DeGette

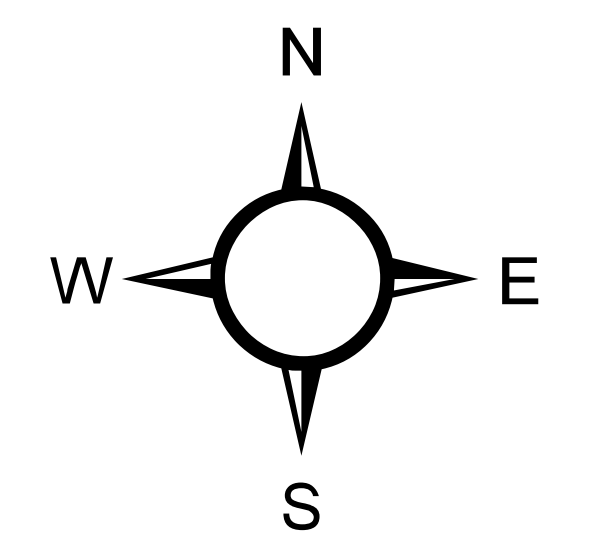
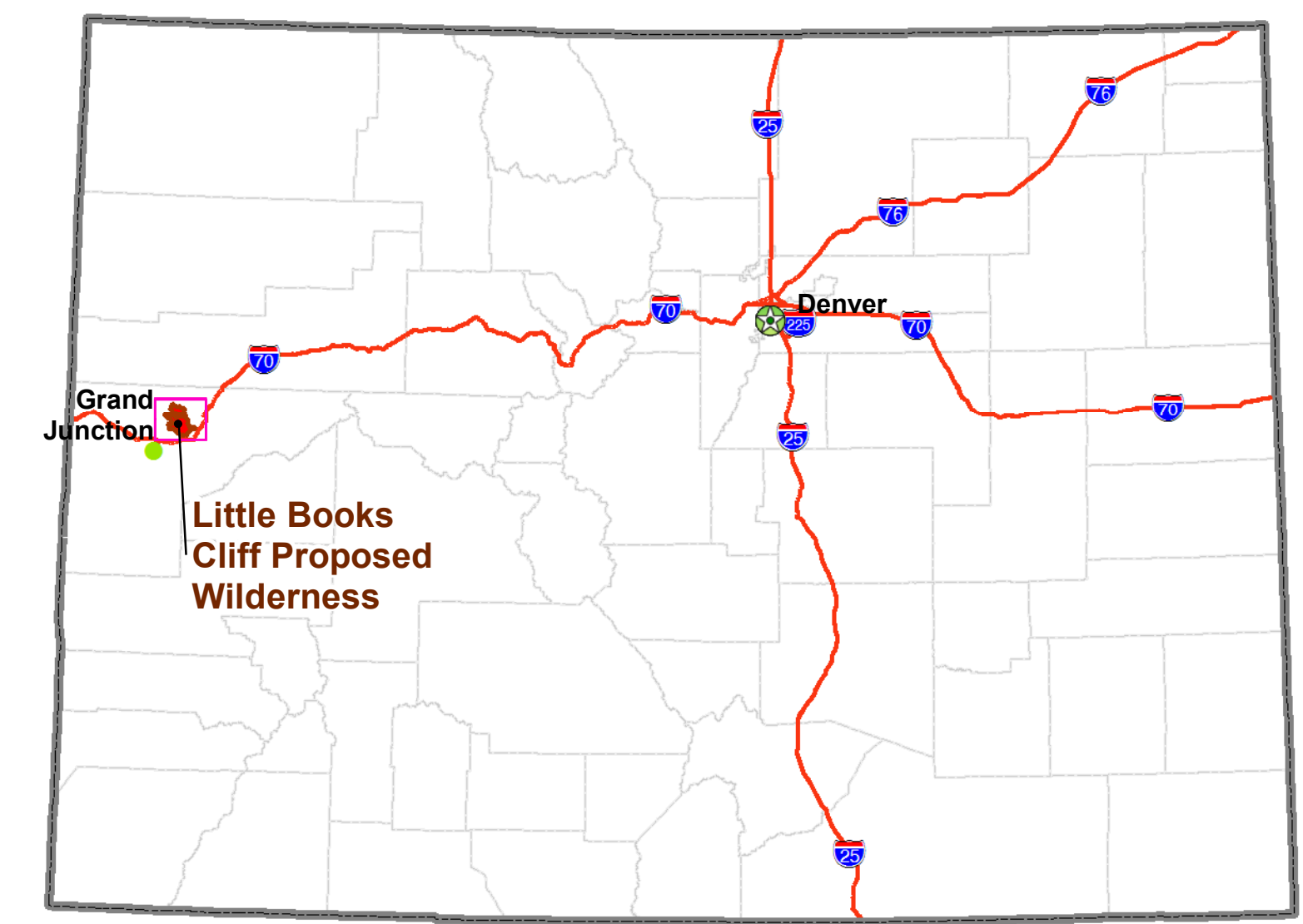


- Streams & Rivers
- Lakes & Reservoirs
- Township & Range
- Sections
- Wilderness Study Areas
- Areas of Critical and Environmental Concern
- Interstates
- U.S. Highway
- State Highway
- County & Main Roads
- Road
- Trail
- Municipality Boundaries
- USFS Administrative Boundaries
- Proposed Wilderness Boundary
- BLM Proposed Wilderness
- National Monuments & National Conservation Areas
- BLM Wilderness Areas
- Bureau of Land Management
- National Park Service
- US Forest Service
- Bureau of Reclamation
- State
- State/Local Government

## Regional Map

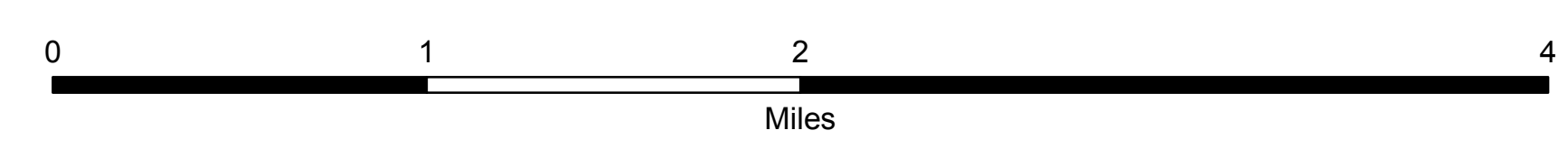


## Colorado



**NOTE TO MAP USERS**  
The land ownership status and administrative boundaries are published as general planning and management tools. Some of the lands and boundaries that are shown incorrectly due to lack of information available to the BLM with respect to the nature of acquisition. The official land records in the respective offices of the Bureau of Land Management or other responsible Federal agencies should be checked for up-to-date status on any specific tract of land.

COTREX Roads and Trails data provided courtesy of Colorado Parks and Wildlife. Please read the disclaimer for COTREX data available at: <https://trails.colorado.gov>



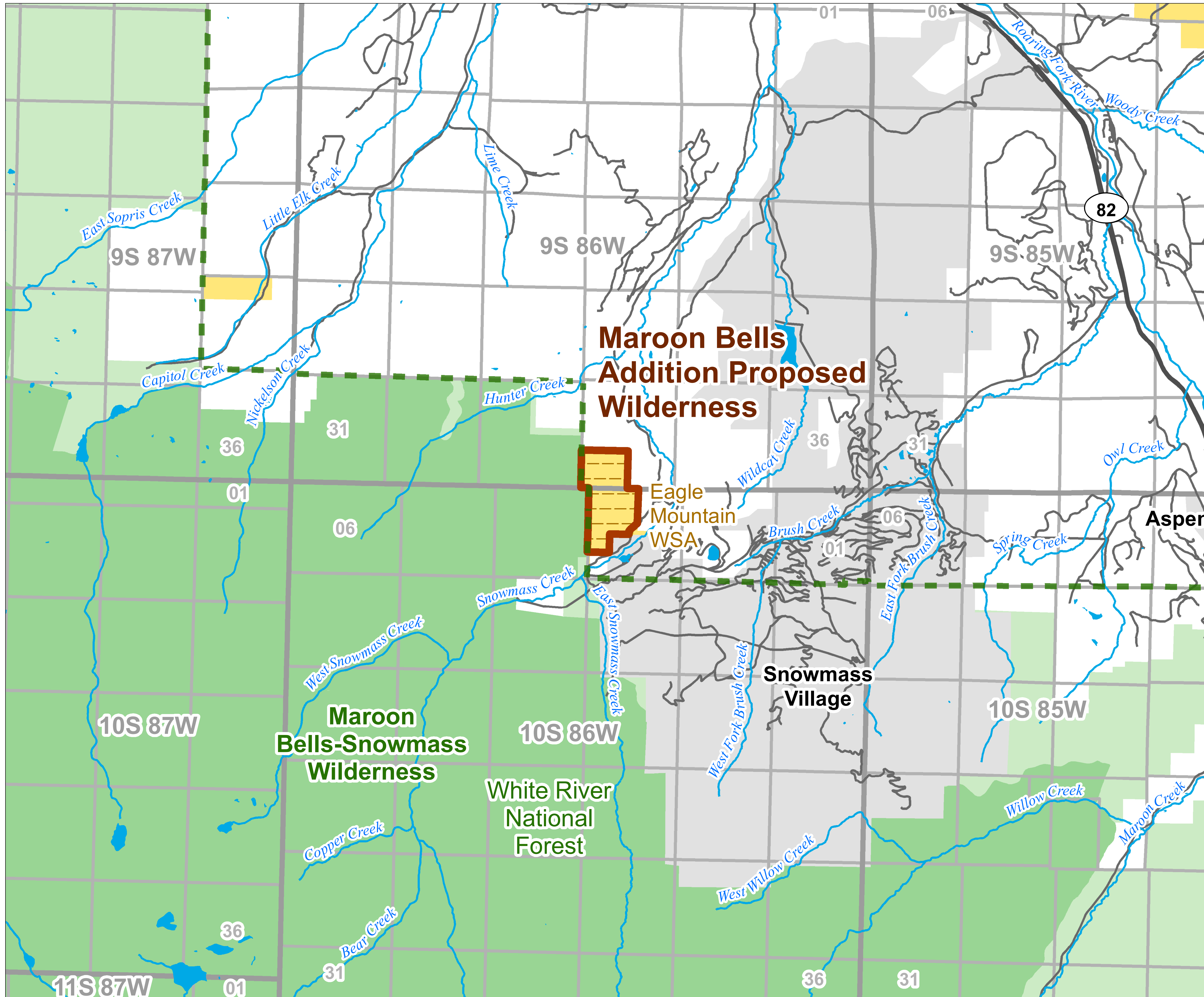
This map is intended to be plotted at 34x44



# Maroon Bells Addition Proposed Wilderness

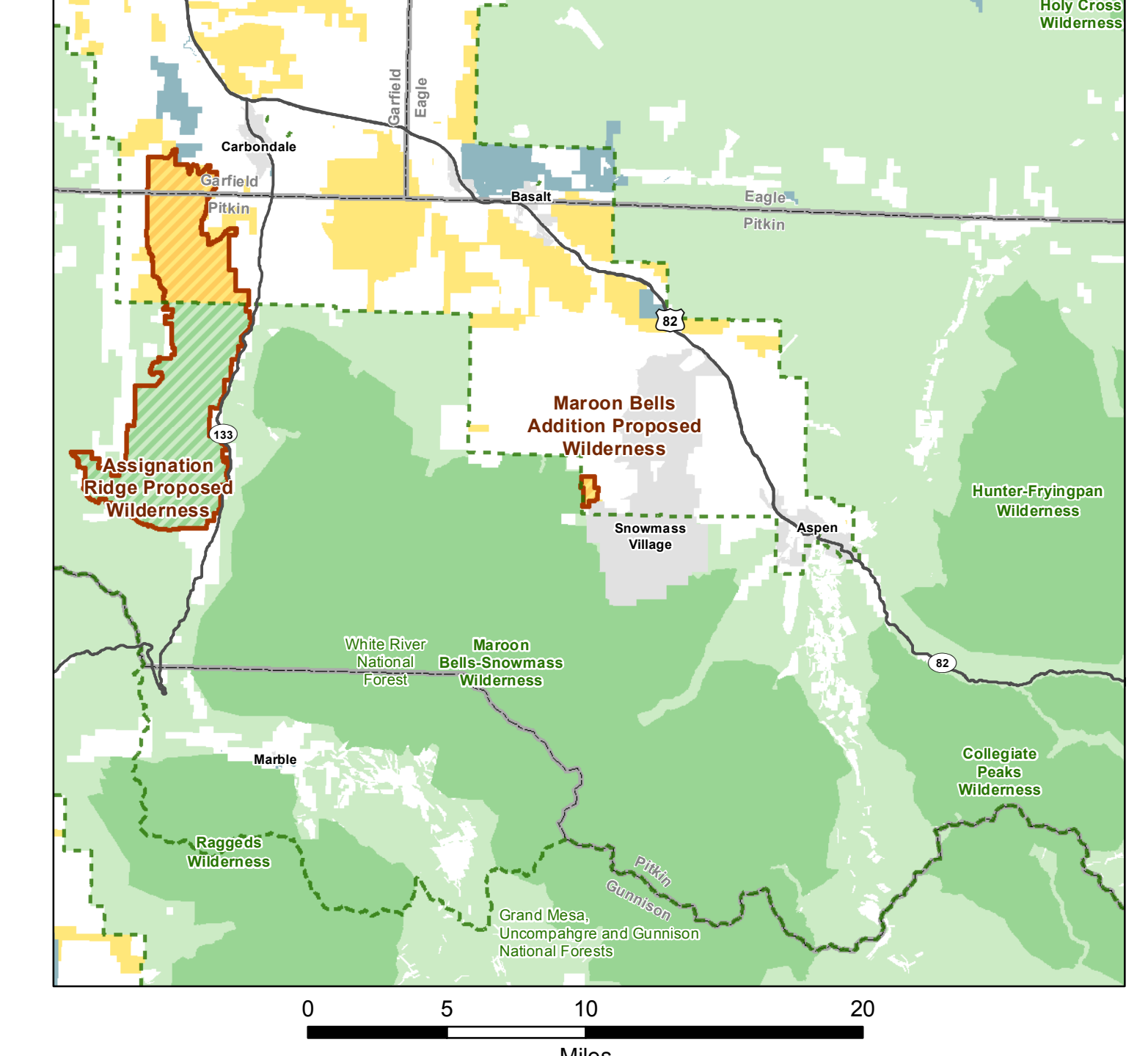
July 20, 2018

This map was prepared at the request of Representative Diana DeGette

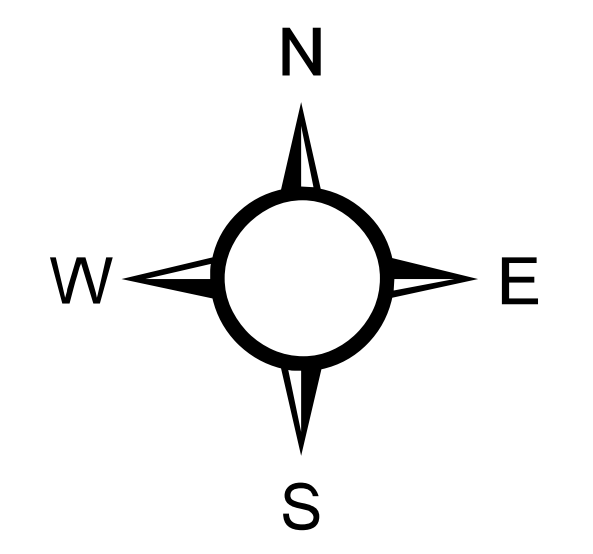
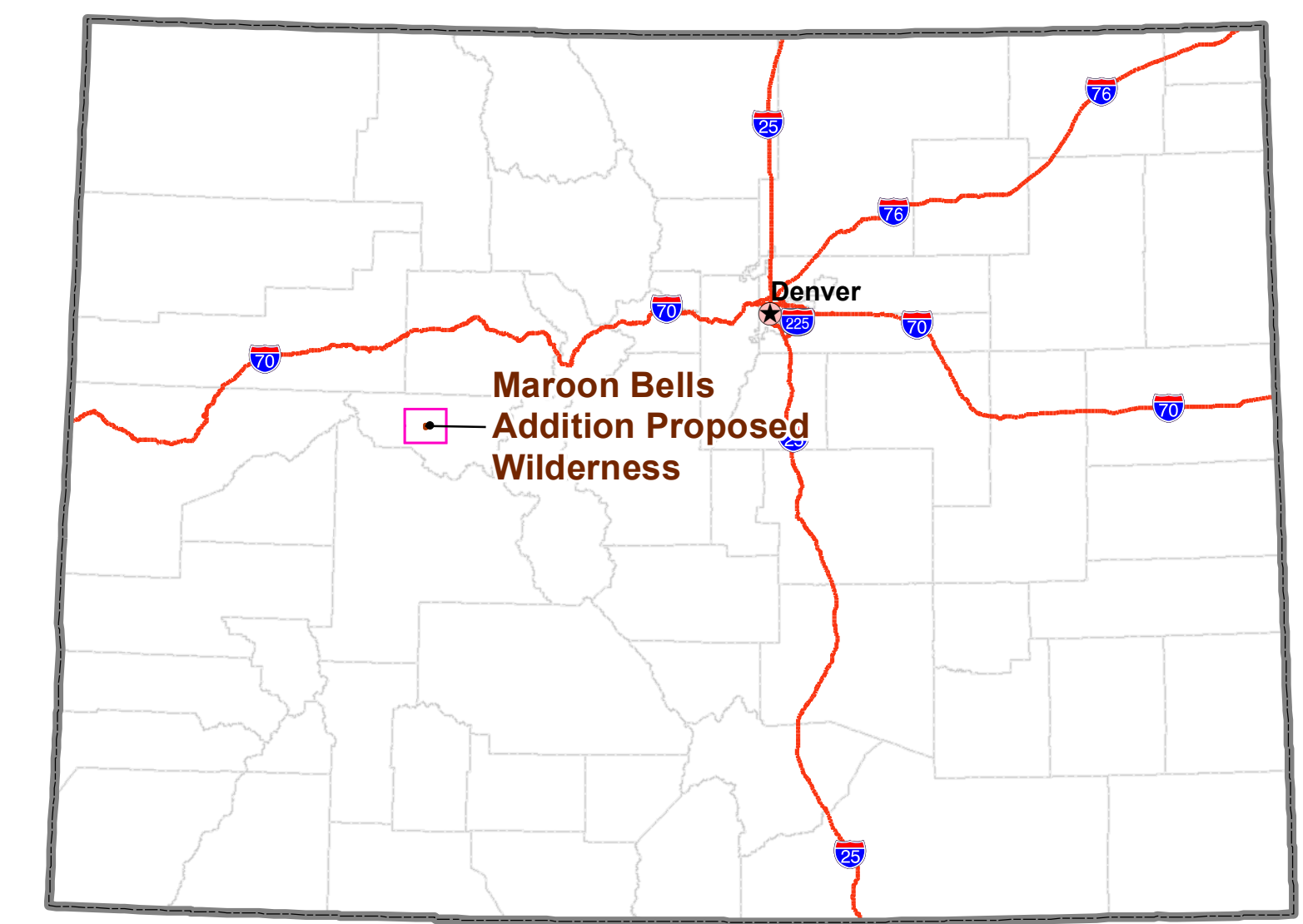


- Streams & Rivers
- Lakes & Reservoirs
- Interstate Highway
- U.S. Highway
- State Highway
- County & Main Roads
- Township & Range
- Sections
- Wilderness Study Areas
- Municipality Boundaries
- USFS Administrative Boundaries
- BLM Proposed Wilderness
- USFS Proposed Wilderness
- Bureau of Land Management
- US Forest Service
- State
- State/Local Government

Regional Map



Colorado



**NOTE TO MAP USERS**  
 The land ownership status and administrative boundaries are published as general planning and management tools. Some of the lines and boundaries may be shown incorrectly due to lack of information available to the BLM with respect to the nature of acquisition. The official land records in the respective offices of the Bureau of Land Management or other responsible Federal agencies should be checked for up-to-date status on any specific tract of land.

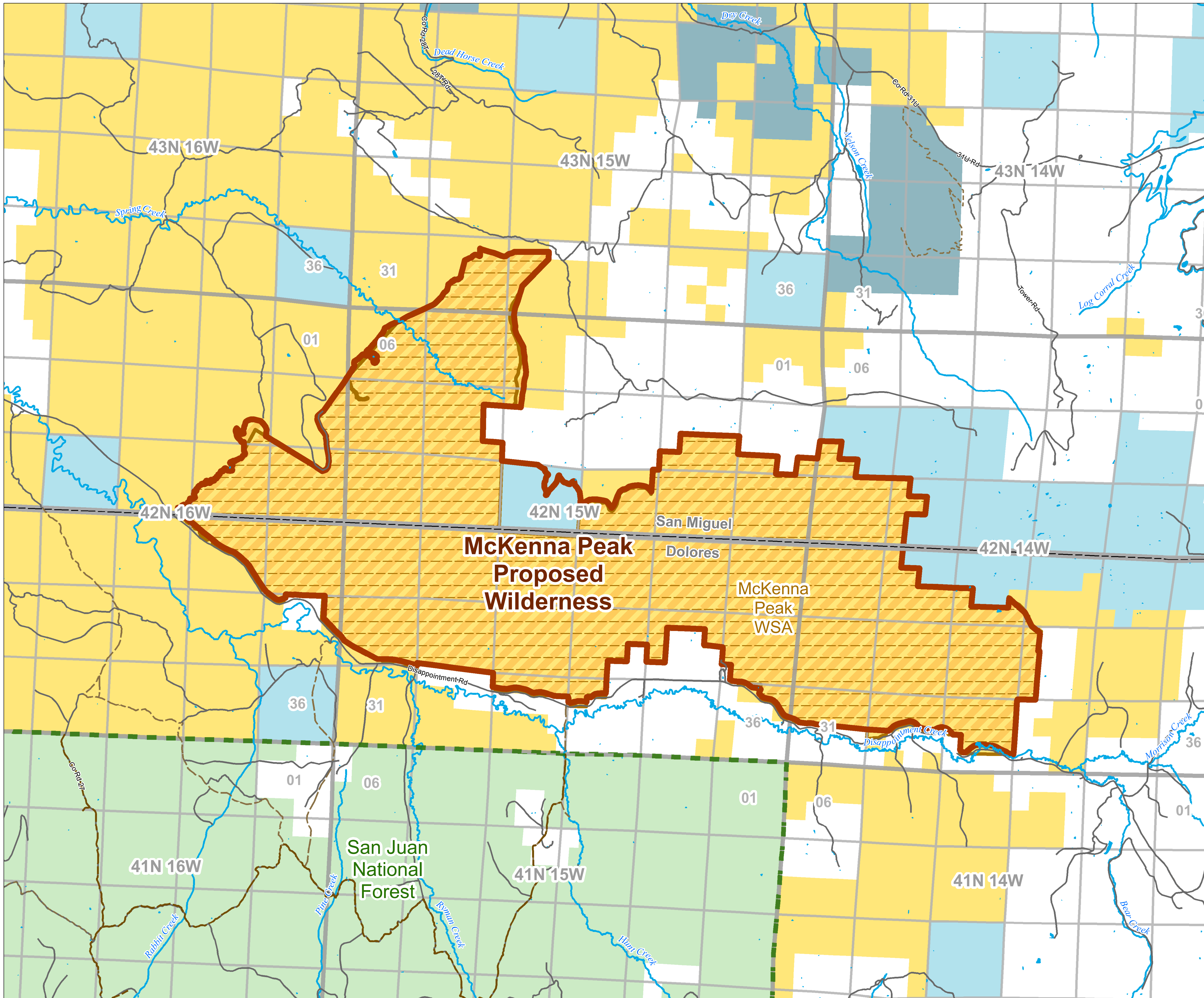


This map is intended to be plotted at 34x44

# McKenna Peak Proposed Wilderness

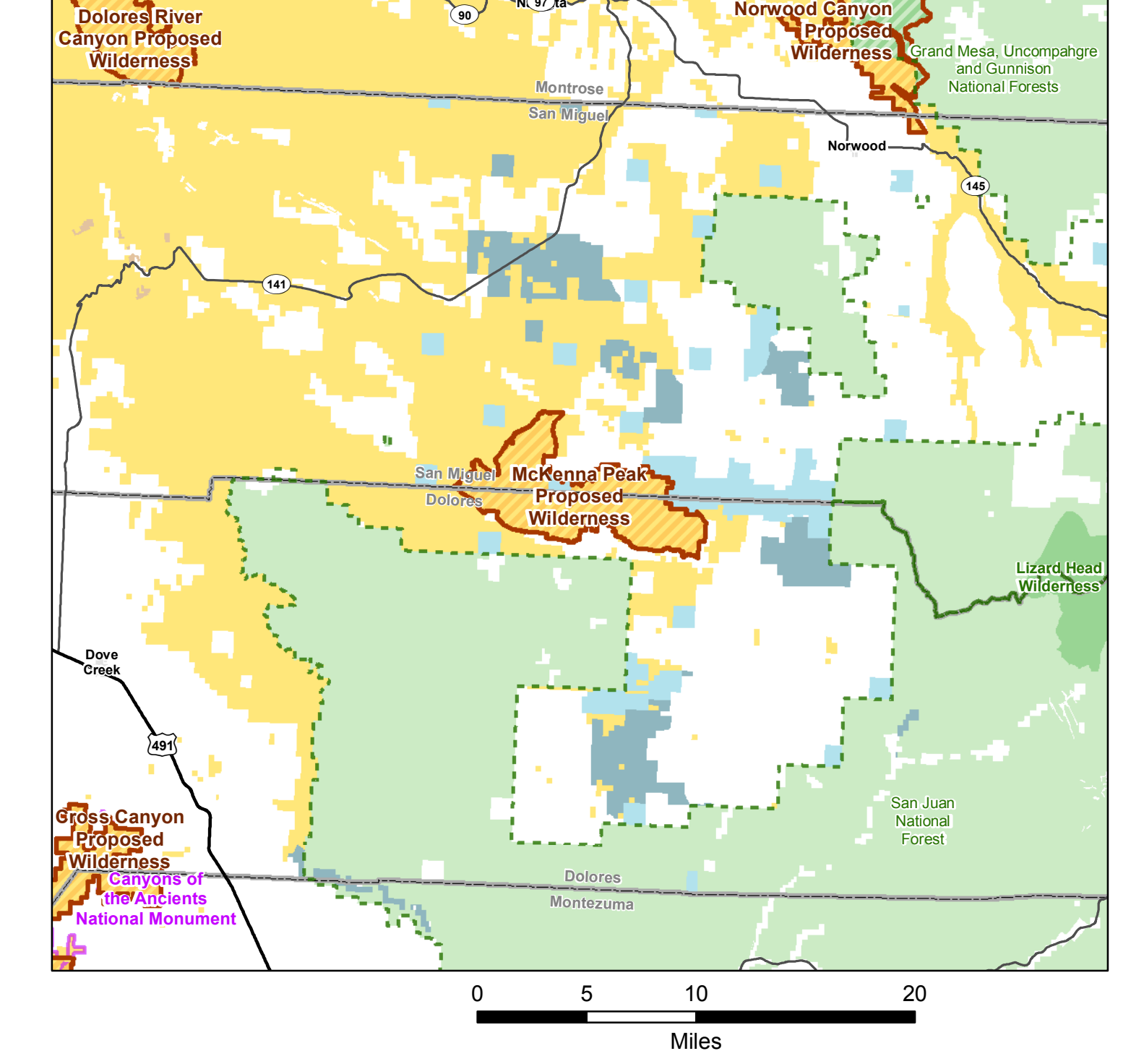
October 16, 2019

This map was prepared at the request of Representative Diana DeGette

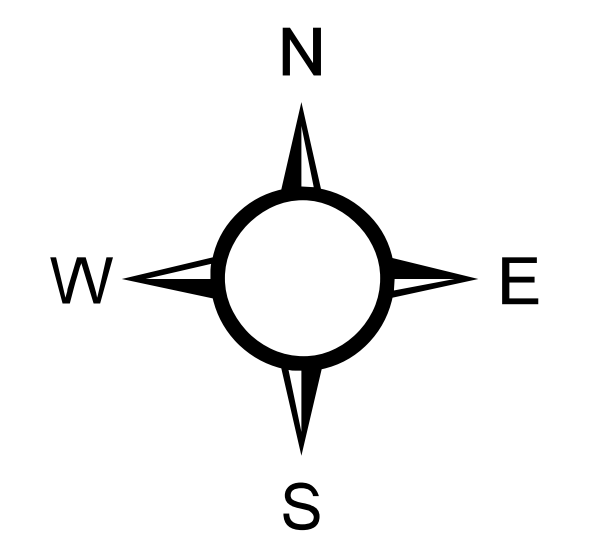
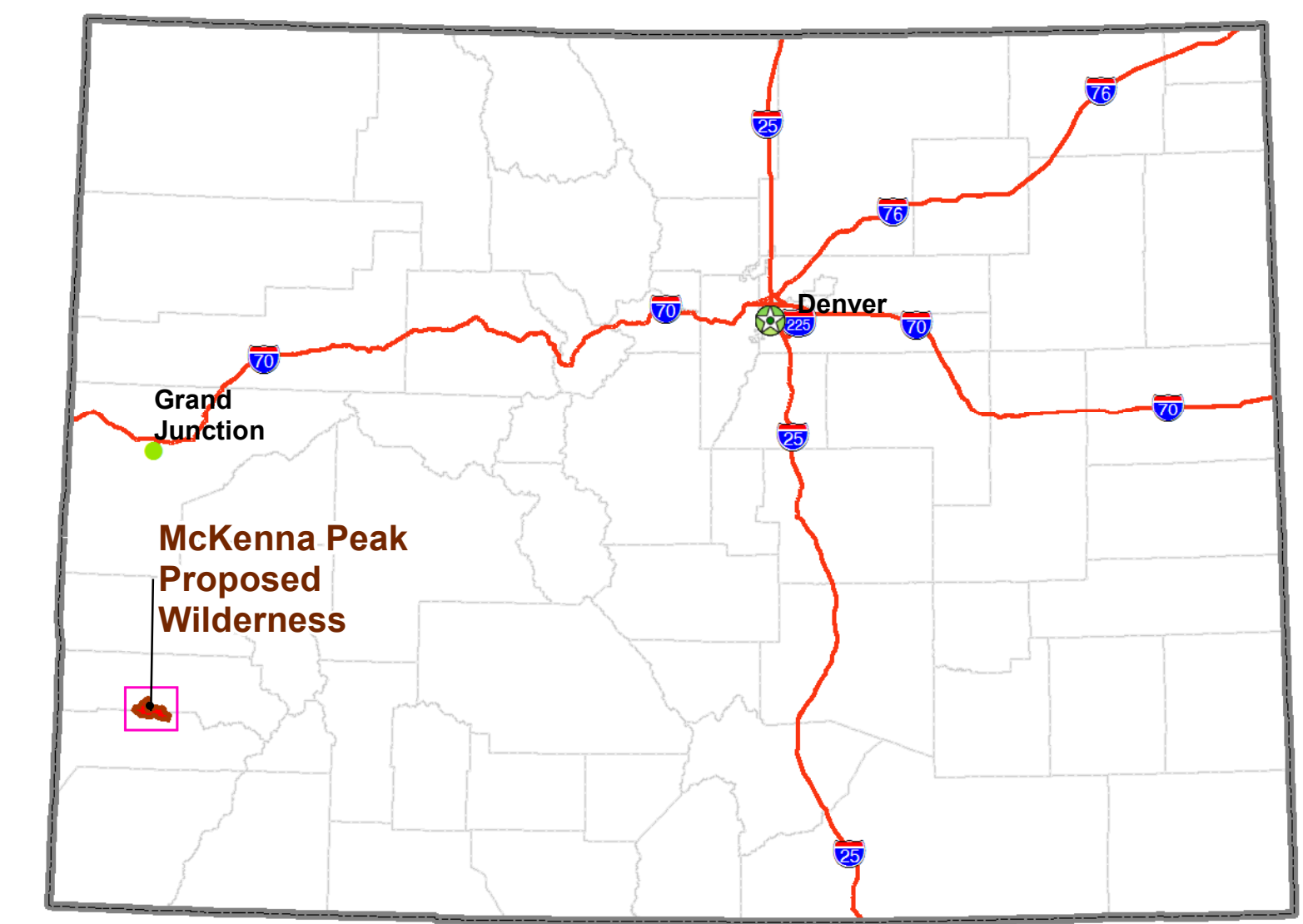


- Streams & Rivers
- Lakes & Reservoirs
- Township & Range
- Sections
- Wilderness Study Areas
- County & Main Roads
- Other Roads & Routes
- Road
- Trail
- Municipality Boundaries
- USFS Administrative Boundaries
- Proposed Wilderness Boundary
- BLM Proposed Wilderness
- USFS Proposed Wilderness
- National Monuments & National Conservation Areas
- Bureau of Land Management
- National Park Service
- US Forest Service
- Bureau of Reclamation
- State
- State/Local Government

## Regional Map

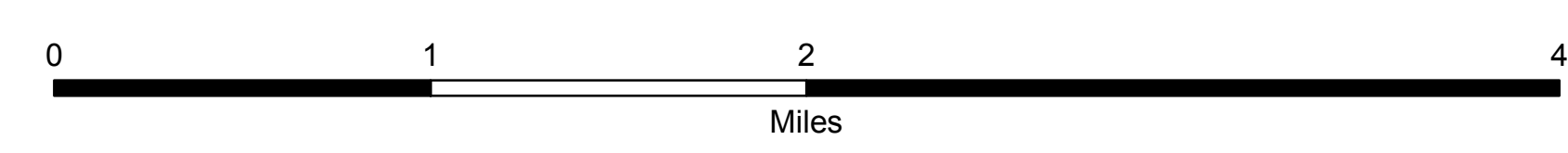


## Colorado



**NOTE TO MAP USERS**  
The land ownership status and administrative boundaries are published as general planning and management tools. Some of the lands and boundaries may be shown incorrectly due to lack of information available to the BLM with respect to the nature of acquisition. The official land records in the respective offices of the Bureau of Land Management or other responsible Federal agencies should be checked for up-to-date status on any specific tract of land.

**COTREX Roads and Trails** data provided courtesy of Colorado Parks and Wildlife. Please read the disclaimer for COTREX data available at: <https://trails.cotrex.org/>

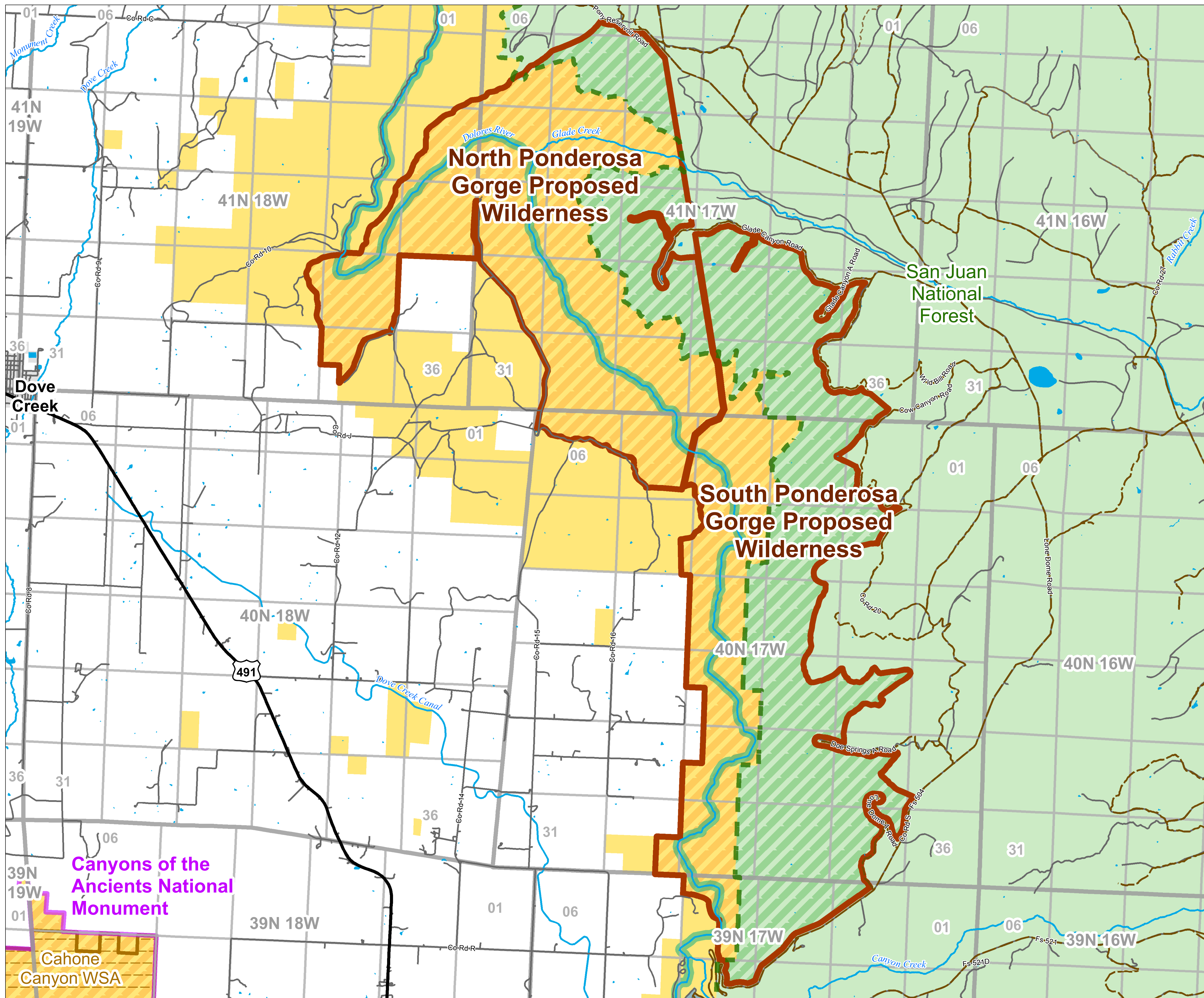


This map is intended to be plotted at 34x44

# North & South Ponderosa Gorge Proposed Wilderness

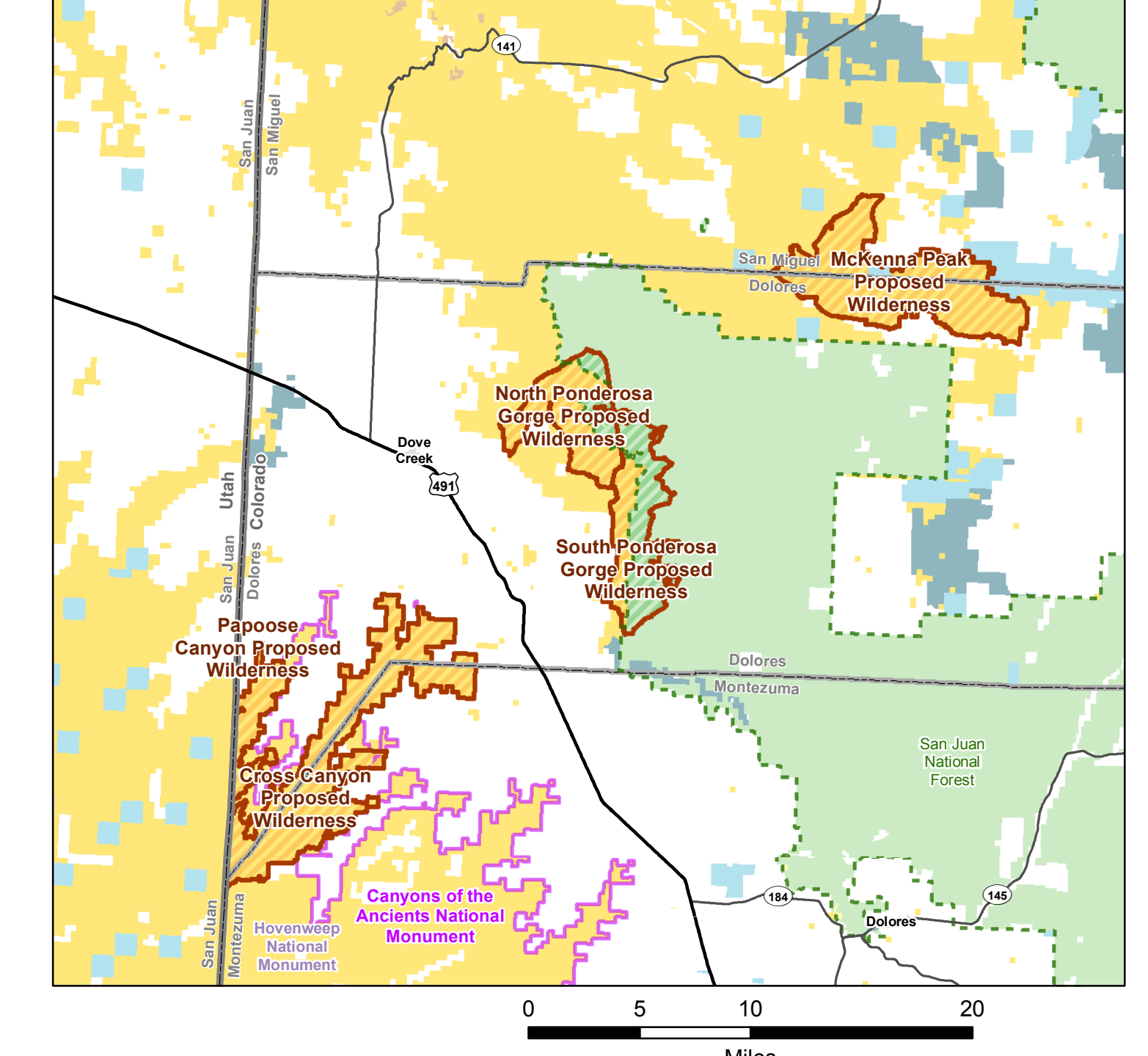
January 31, 2020

This map was prepared at the request of Representative Diana DeGette

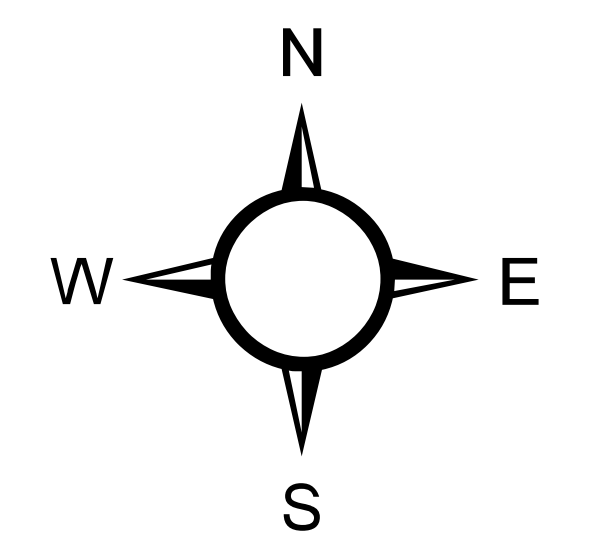
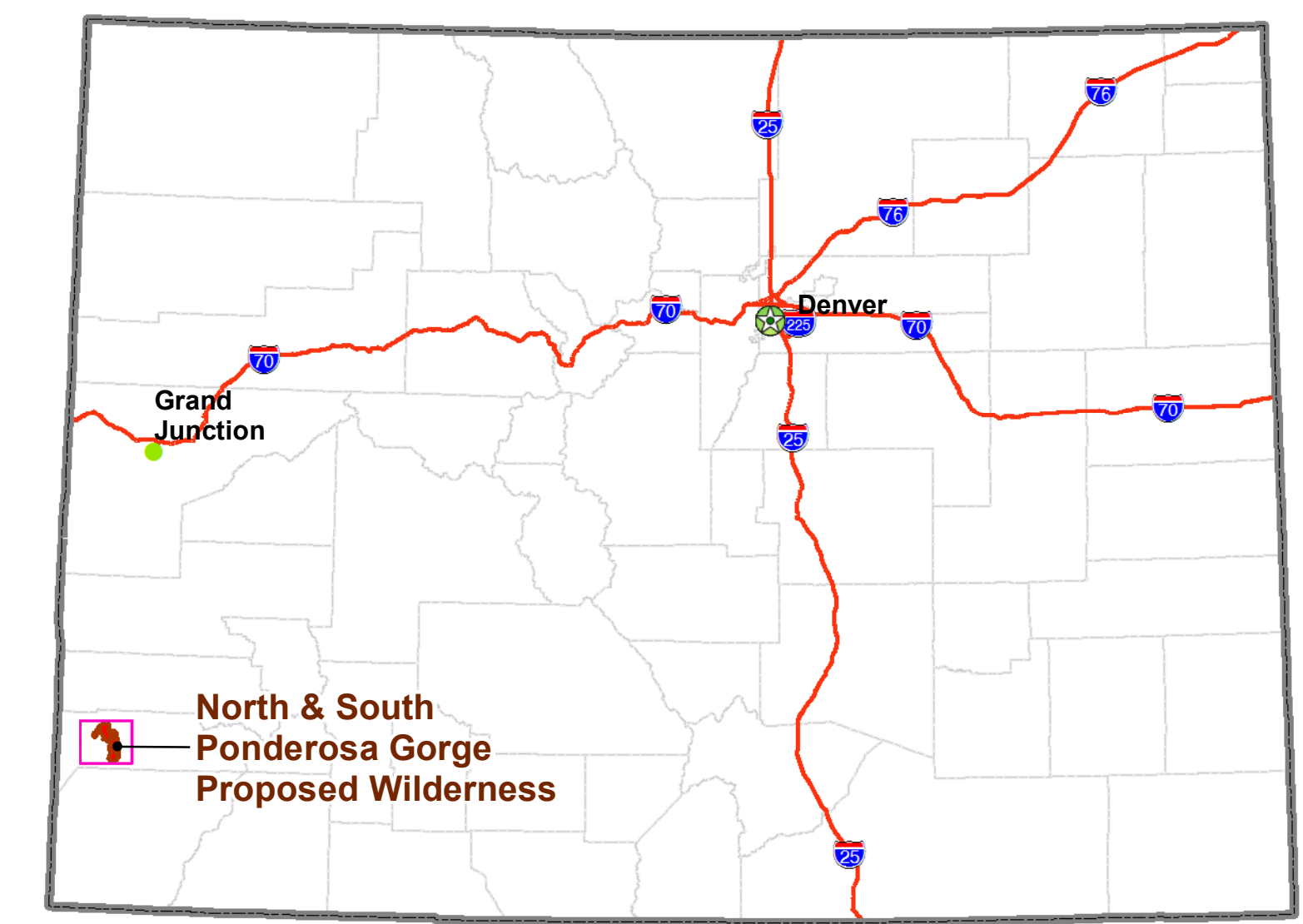


- Streams & Rivers
- Lakes & Reservoirs
- Township & Range
- Sections
- Wild & Scenic River - Suitable
- Wilderness Study Areas
- U.S. Highway
- County & Main Roads
- Other Roads & Routes
- Road
- Trail
- Municipality Boundaries
- USFS Administrative Boundaries
- Proposed Wilderness Boundary
- BLM Proposed Wilderness
- USFS Proposed Wilderness
- National Monuments & National Conservation Areas
- Bureau of Land Management
- National Park Service
- US Forest Service
- Bureau of Reclamation
- State
- State/Local Government

Regional Map



Colorado



**NOTE TO MAP USERS**  
The land ownership status and administrative boundaries are published as general planning and management tools. Some of the lands and boundaries may be shown incorrectly due to lack of information available to the BLM with respect to the nature of acquisition. The official land records in the respective offices of the Bureau of Land Management or other responsible Federal agencies should be checked for up-to-date status on any specific tract of land.

COTREX Roads and Trails data provided courtesy of Colorado Parks and Wildlife. Please read the disclaimer for COTREX data available at: <https://roads.colorado.gov>

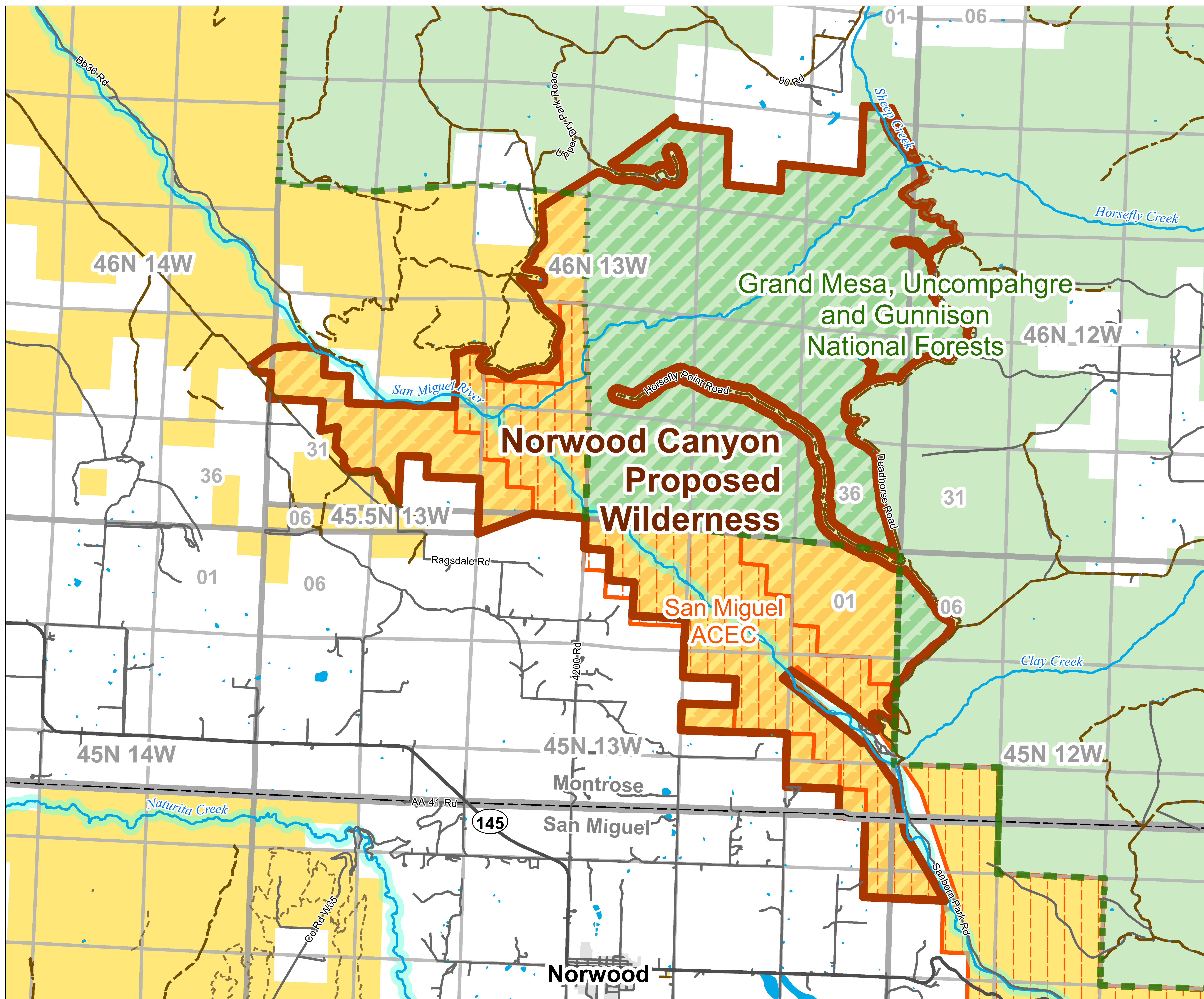


This map is intended to be plotted at 34x44

# Norwood Canyon Proposed Wilderness

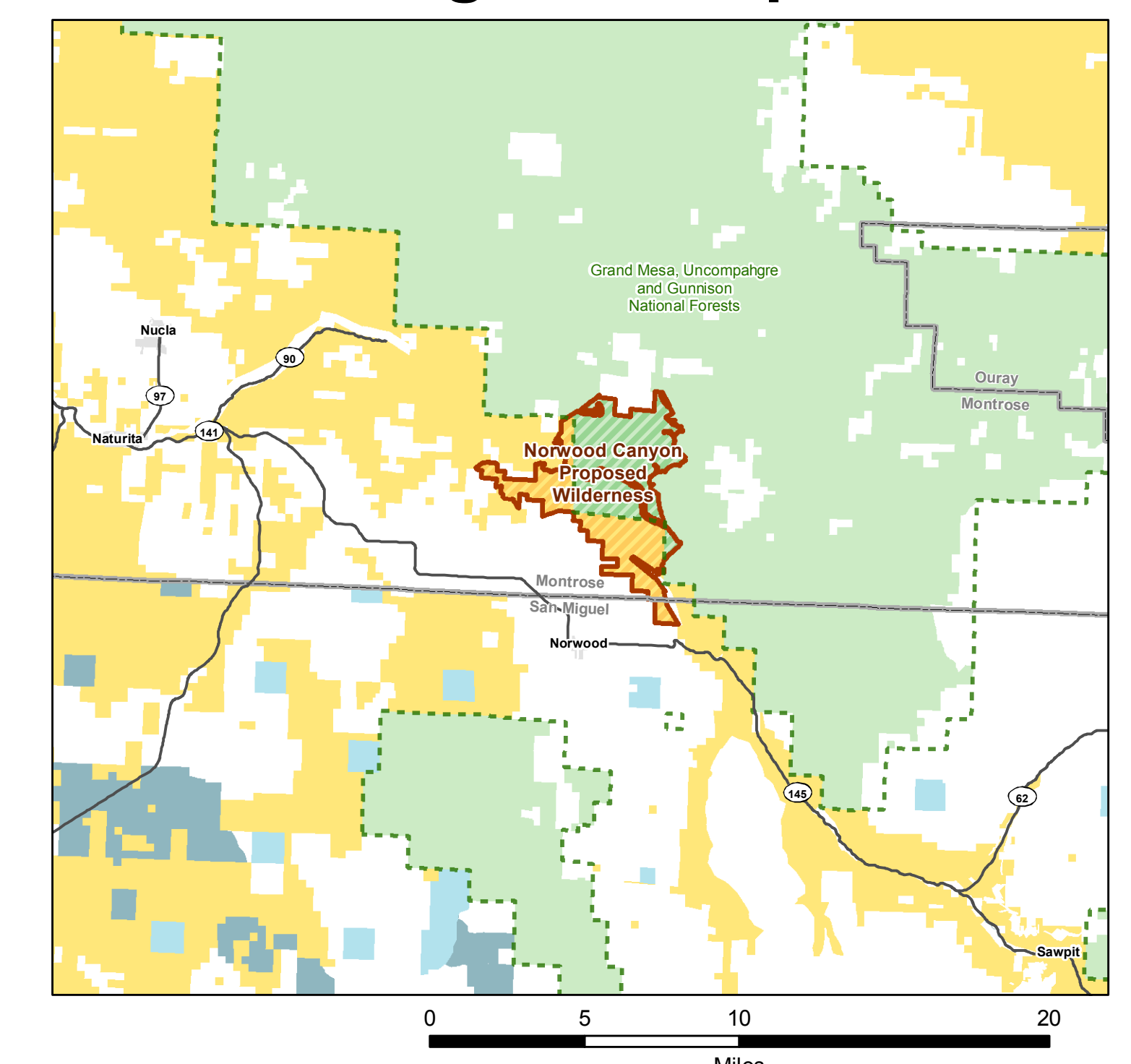
November 7, 2019

This map was prepared at the request of Representative Diana DeGette

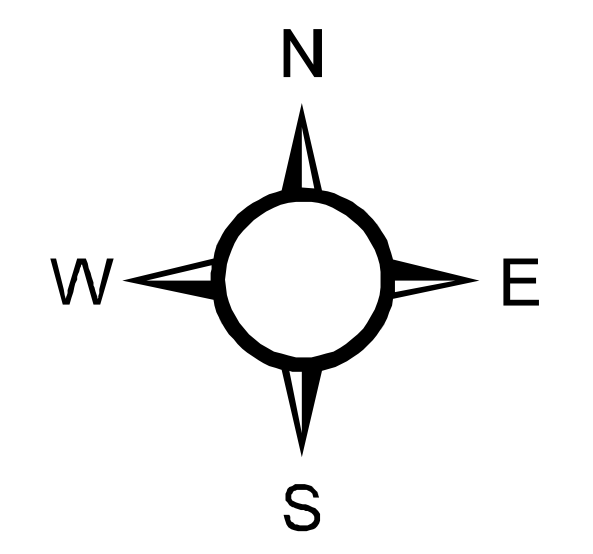
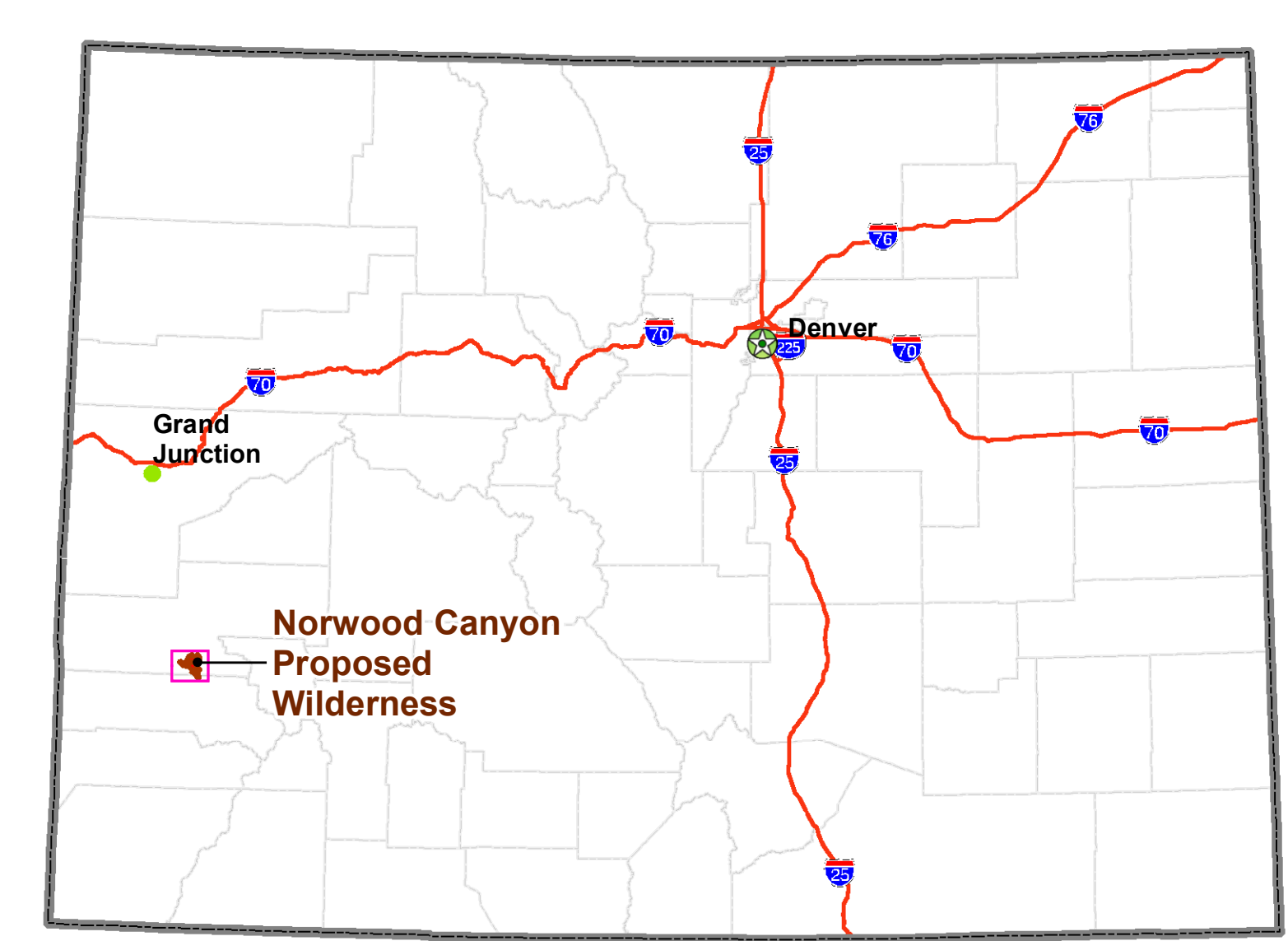


- Streams & Rivers
- Lakes & Reservoirs
- Township & Range
- Sections
- Wild & Scenic River - Eligible
- Areas of Critical and Environmental Concern
- State Highway
- County & Main Roads
- Road
- Trail
- Municipality Boundaries
- USFS Administrative Boundaries
- Proposed Wilderness Boundary
- BLM Proposed Wilderness
- USFS Proposed Wilderness
- Bureau of Land Management
- US Forest Service
- State
- State/Local Government

Regional Map



Colorado



**NOTE TO MAP USERS**  
The land ownership status and administrative boundaries are published as general planning and management tools. Some of the lands and boundaries may be shown incorrectly due to lack of information available to the BLM with respect to the nature of acquisition. The official land records in the respective offices of the Bureau of Land Management or other responsible Federal agencies should be checked for up-to-date status on any specific tract of land.

**COTREX Roads and Trails** data provided courtesy of Colorado Parks and Wildlife. Please read the disclaimer for COTREX data available at: <https://trails.colorado.gov>

This map is intended to be plotted at 34x44

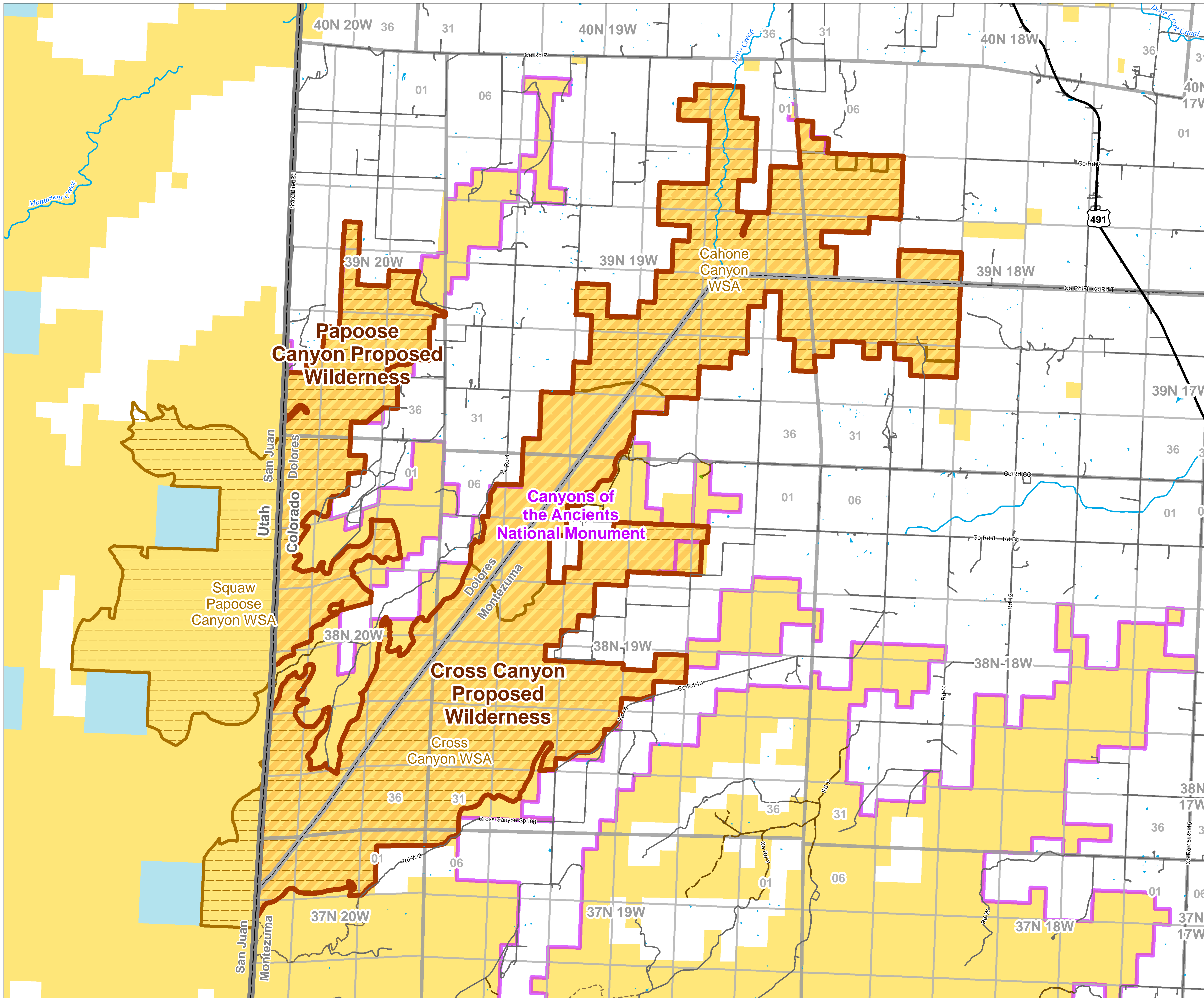
Document Path: T:\CO\GIS\giswork\coso\projects\legislative\_maps\2019\DeGette\_Wilderness\_Conflict\_Maps\map\_projects\DD\_Pages\_Map\CWA\_2019\_DD\_Pages.mxd

This map was produced by the BLM Colorado State Office - November 07, 2019

# Papoose & Cross Canyon Proposed Wilderness

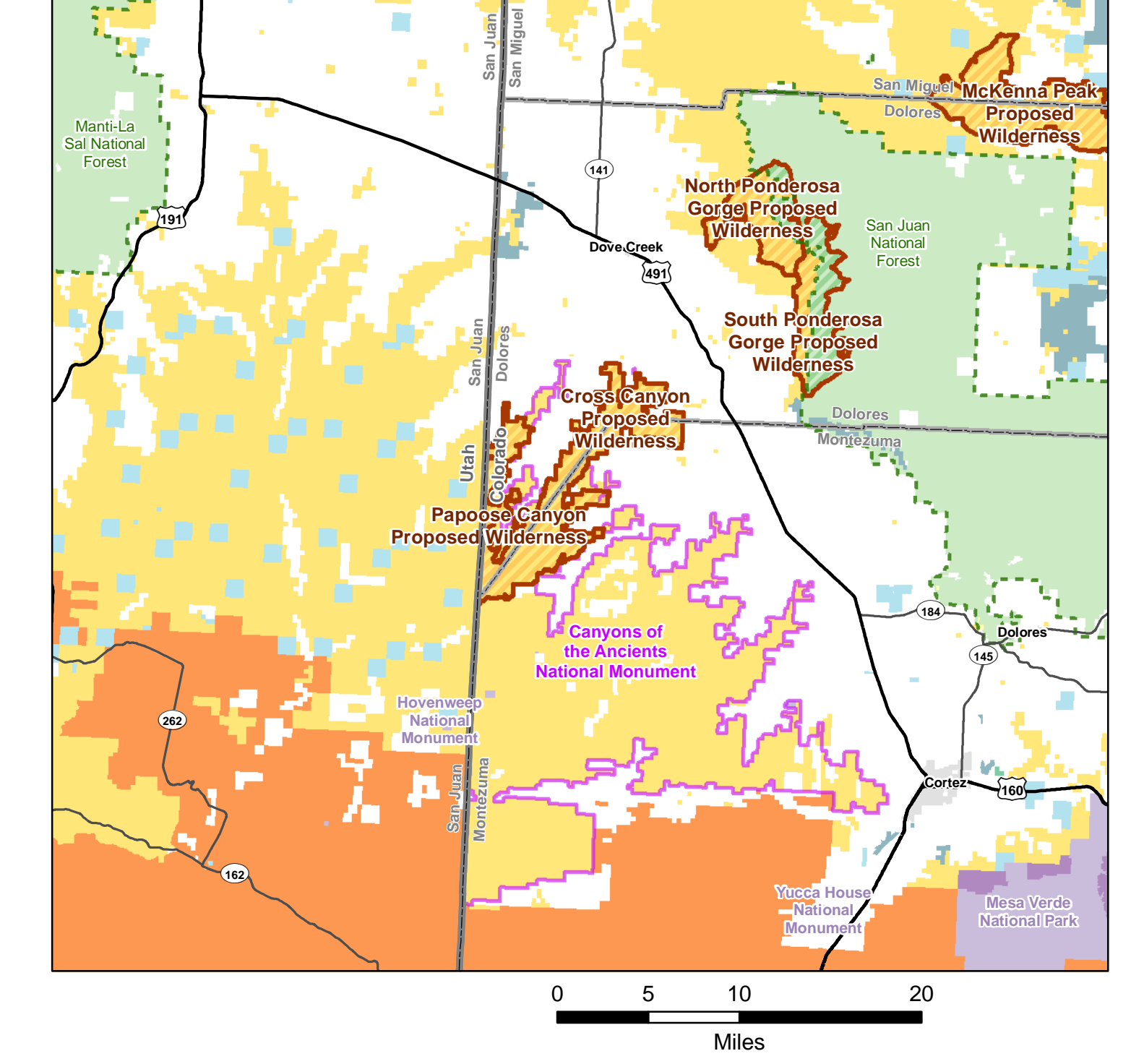
January 29, 2020

This map was prepared at the request of Representative Diana DeGette

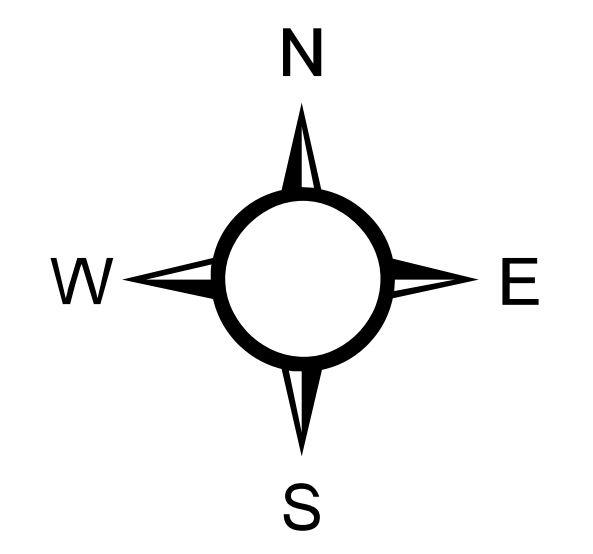
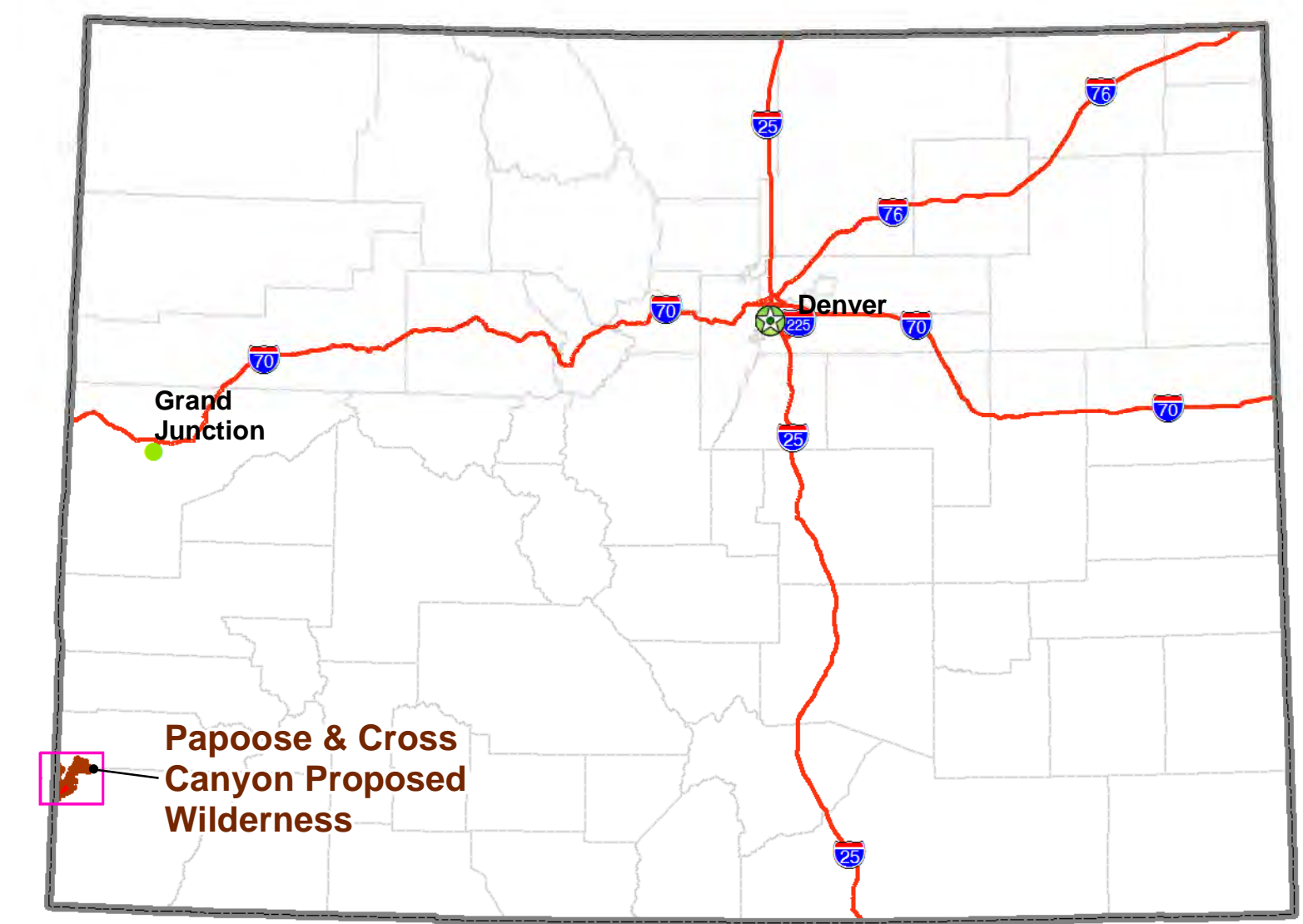


- Streams & Rivers
- Lakes & Reservoirs
- Township & Range
- Sections
- Wilderness Study Areas
- U.S. Highway
- County & Main Roads
- Road
- Trail
- Interpretive Trail
- Municipality
- USFS Administrative
- Proposed Wilderness
- BLM Proposed
- USFS Proposed
- National Monuments & National Conservation Areas
- NPS Wilderness
- Bureau of Land
- National Park
- US Forest
- Indian
- US Fish and Wildlife
- Bureau of
- State
- State/Local
- Department of

Regional Map

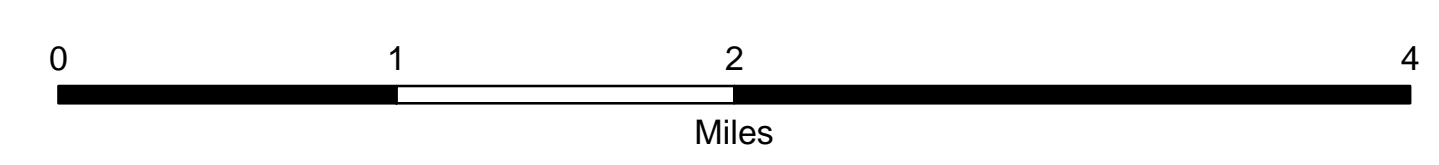


Colorado



**NOTE TO MAP USERS**  
The land ownership status and administrative boundaries are published as general planning and management tools. Some of the lands and boundaries may be shown incorrectly due to lack of information available to the BLM with respect to the nature of acquisition. The official land records in the respective offices of the Bureau of Land Management or other responsible Federal agencies should be checked for accurate status on any specific tract of land.

**COTREX Roads and Trails** data provided courtesy of Colorado Parks and Wildlife. Please read the disclaimer for COTREX data available at: <https://roads.cotrex.gov>

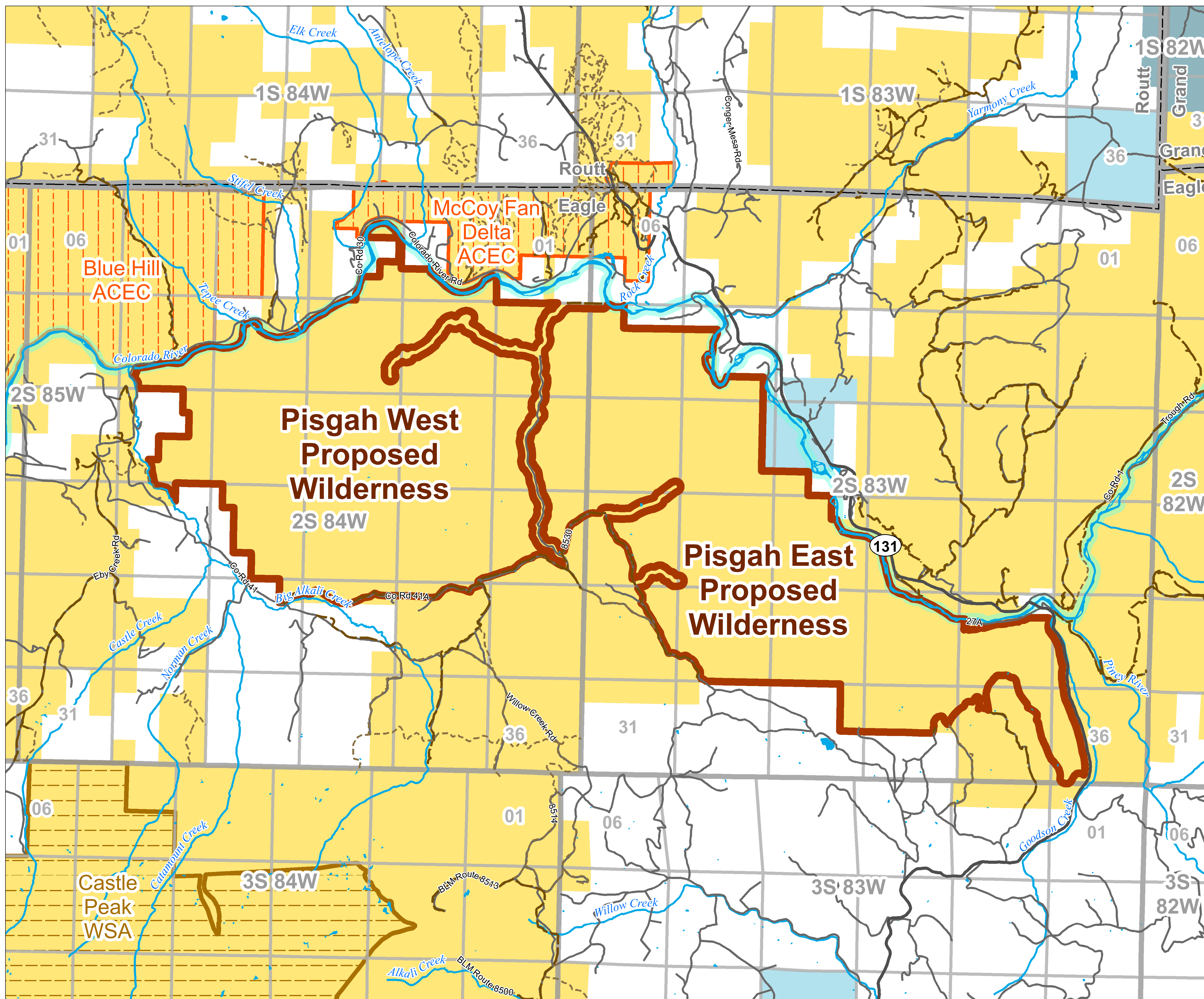


This map is intended to be plotted at 34x44

# Pisgah East & West Proposed Wilderness

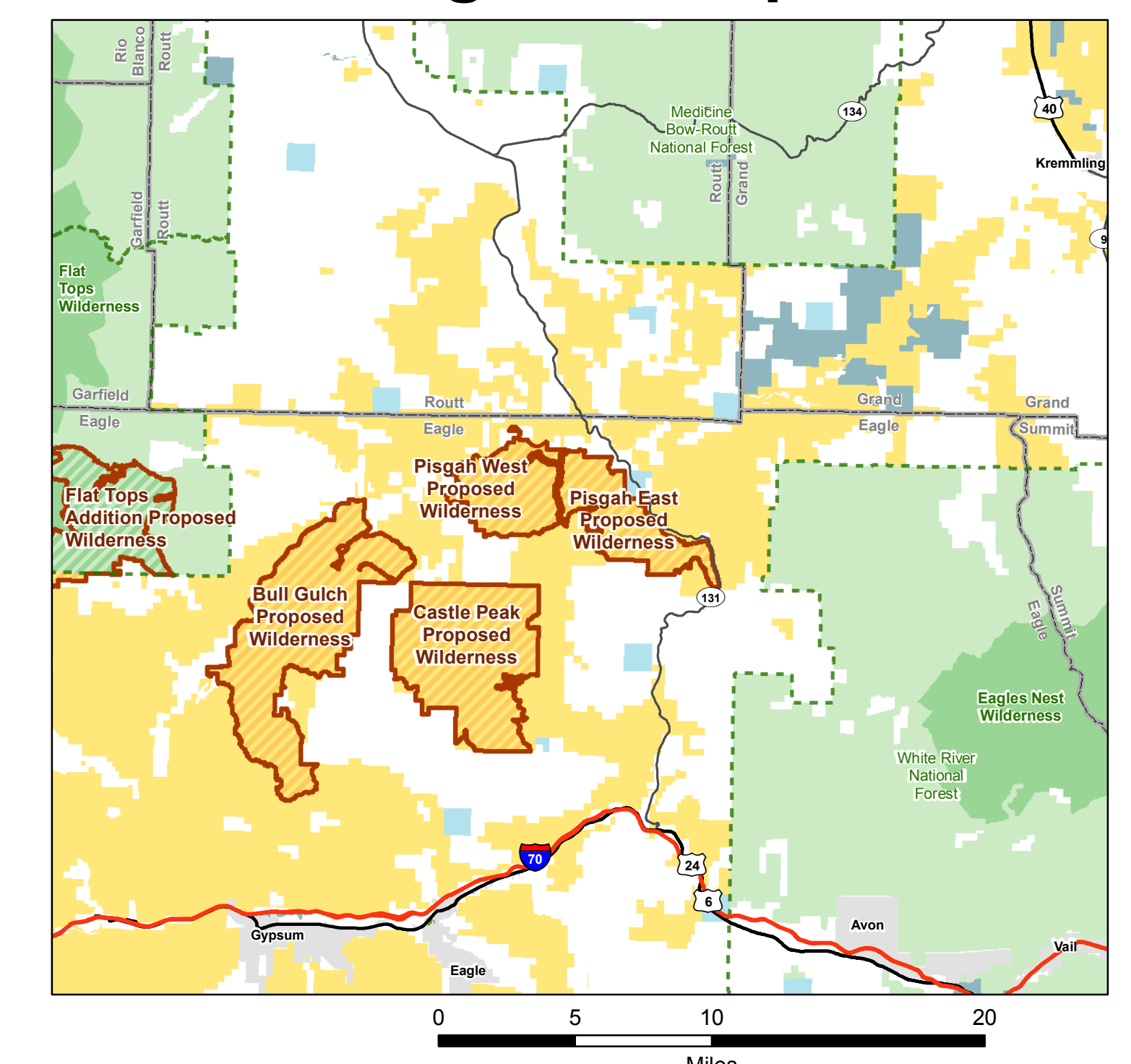
October 16, 2019

This map was prepared at the request of Representative Diana DeGette

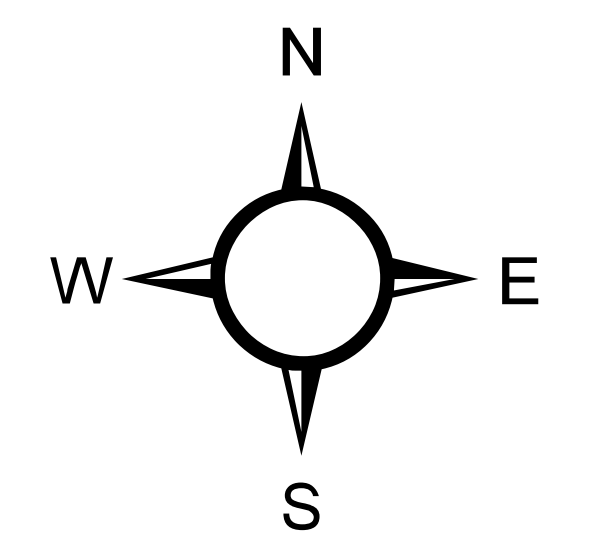
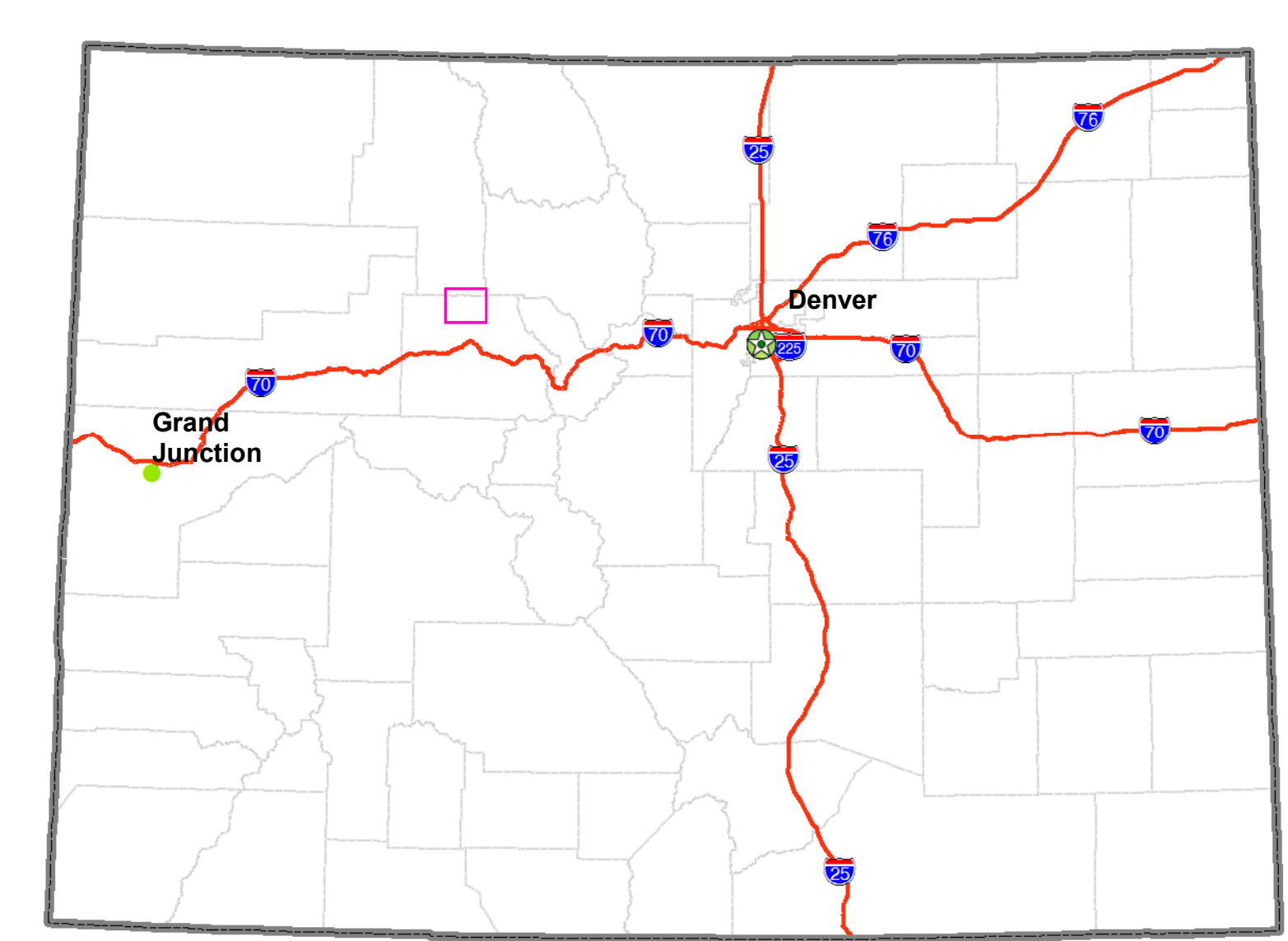


- Streams & Rivers
- Lakes & Reservoirs
- Township & Range
- Sections
- Wild & Scenic River -
- Wilderness Study Areas
- Areas of Critical and Environmental Concern
- State Highway
- County & Main Roads
- Road
- Trail
- Municipality Boundaries
- USFS Administrative Boundaries
- Proposed Wilderness Boundary
- BLM Proposed Wilderness
- USFS Proposed Wilderness
- Bureau of Land Management
- US Forest Service
- State
- State/Local Government

Regional Map



Colorado



**NOTE TO MAP USERS**  
The land ownership status and administrative boundaries are published as general planning and management tools. Some of the lands and boundaries that are shown incorrectly due to lack of information available to the BLM with respect to the nature of acquisition. The official land records in the respective offices of the Bureau of Land Management or other responsible Federal agencies should be checked for up-to-date status on any specific tract of land.

**COTREX Roads and Trails** data provided courtesy of Colorado Parks and Wildlife. Please read the disclaimer for COTREX data available at: <https://trails.colorado.gov>



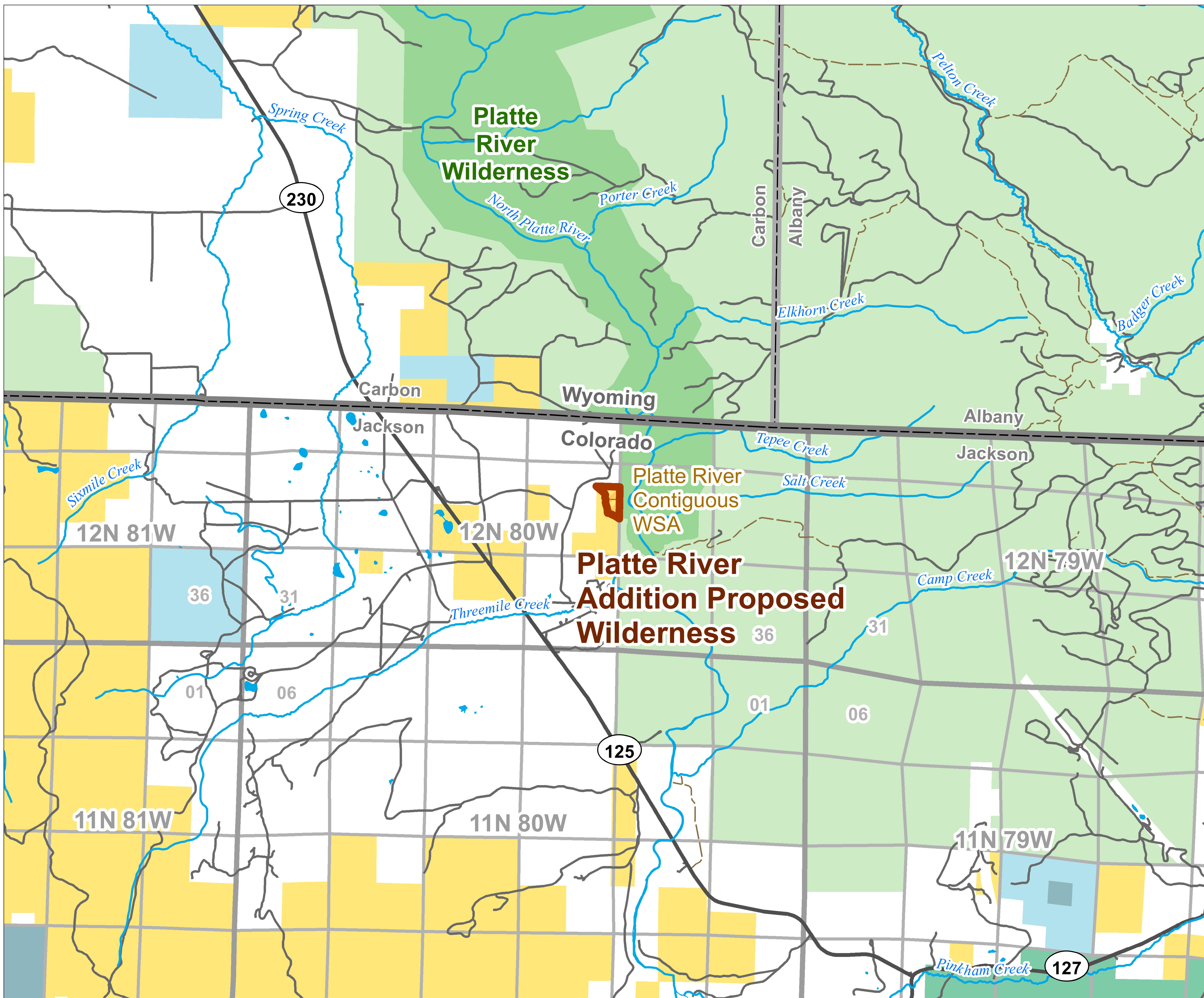
This map is intended to be plotted at 34x44

This map was produced by the BLM Colorado State Office - October 16, 2019  
Document Path: T:\CO\GIS\giswork\cso\projects\legislative\_maps\2019\DeGette\_Wilderness\_Conflict\_Maps\map\_projects\DD\_Pages\_Map\CWA\_2019\_DD\_Pages.mxd

# Platte River Addition Proposed Wilderness

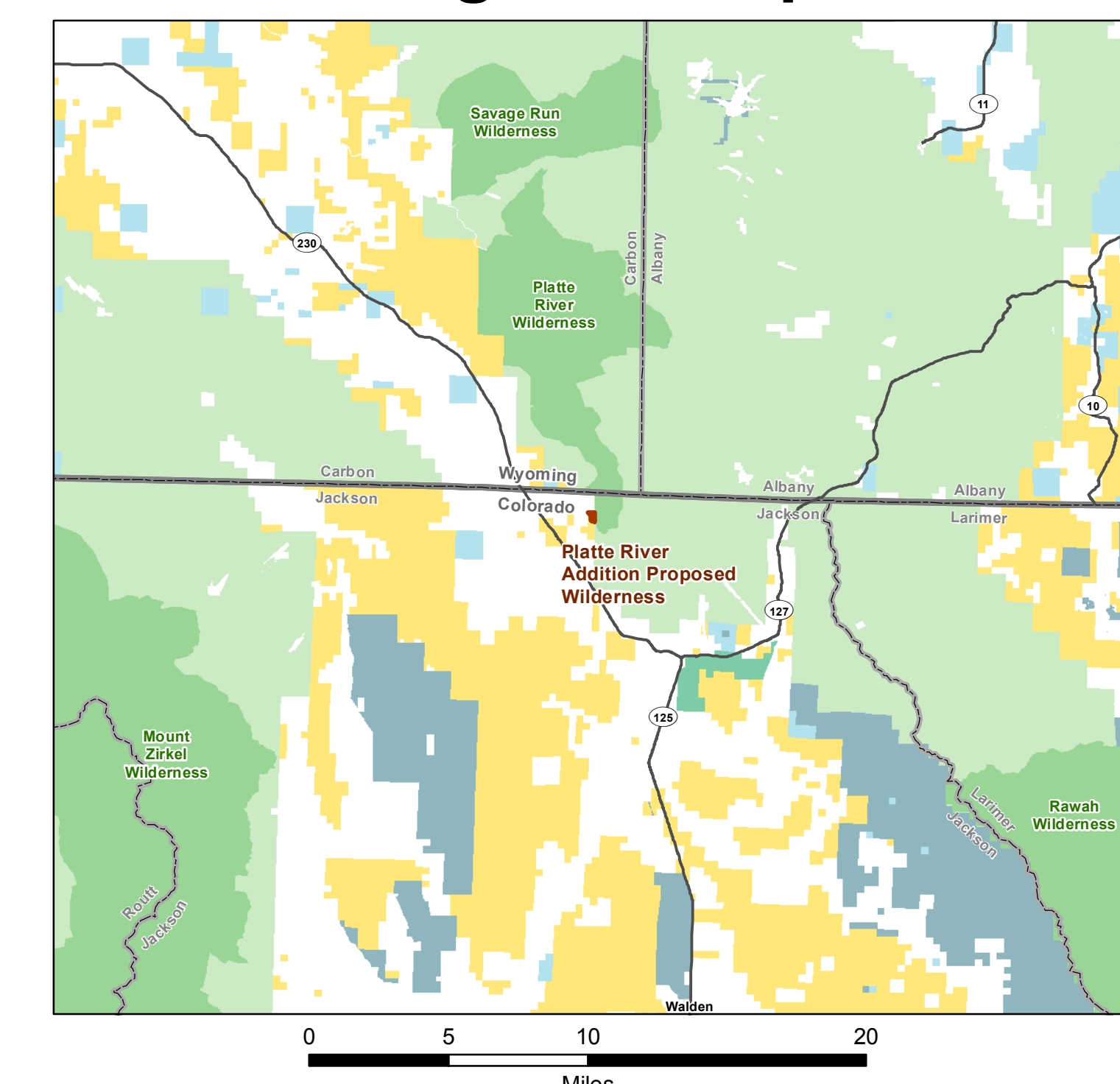
June 15, 2018

This map was prepared at the request of Representative Diana DeGette

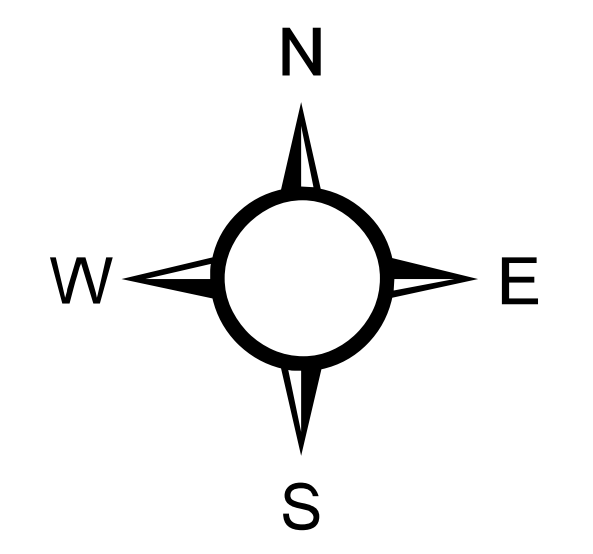
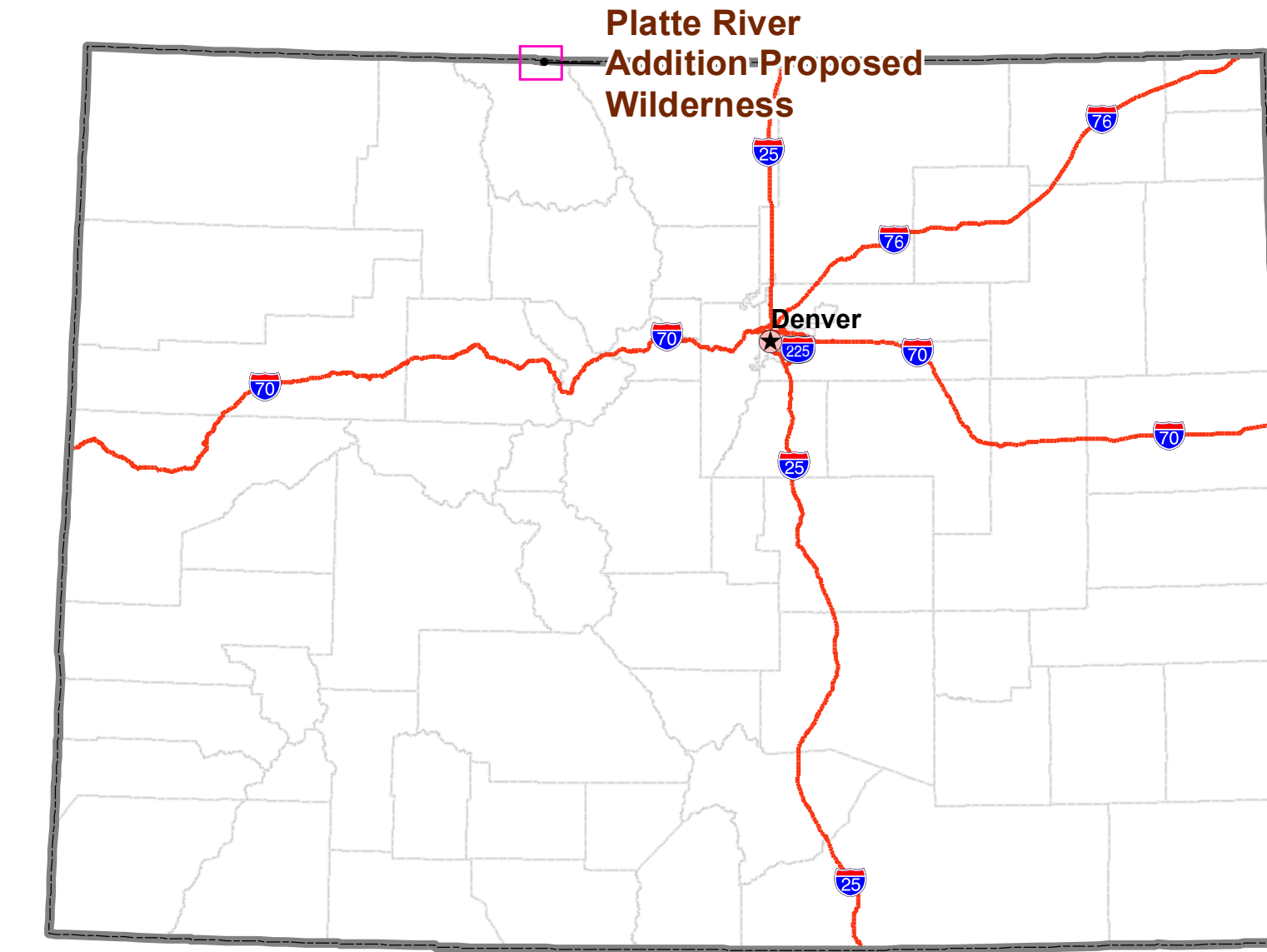


- Streams & Rivers
- Lakes & Reservoirs
- Interstate Highway
- U.S. Highway
- State Highway
- County & Main Roads
- Other Roads & Routes
- Township & Range
- Sections
- Wilderness Study Areas
- Municipality Boundaries
- BLM Proposed Wilderness
- Bureau of Land Management
- US Forest Service
- US Fish and Wildlife
- State
- State/Local Government

Regional Map



Colorado



**NOTE TO MAP USERS**  
The land ownership status and administrative boundaries are published as general planning and management tools. Some of the lands and boundaries may be shown incorrectly due to lack of information available to the BLM with respect to the nature of acquisition. The official land records in the respective offices of the Bureau of Land Management or other responsible Federal agencies should be checked for up-to-date status on any specific tract of land.

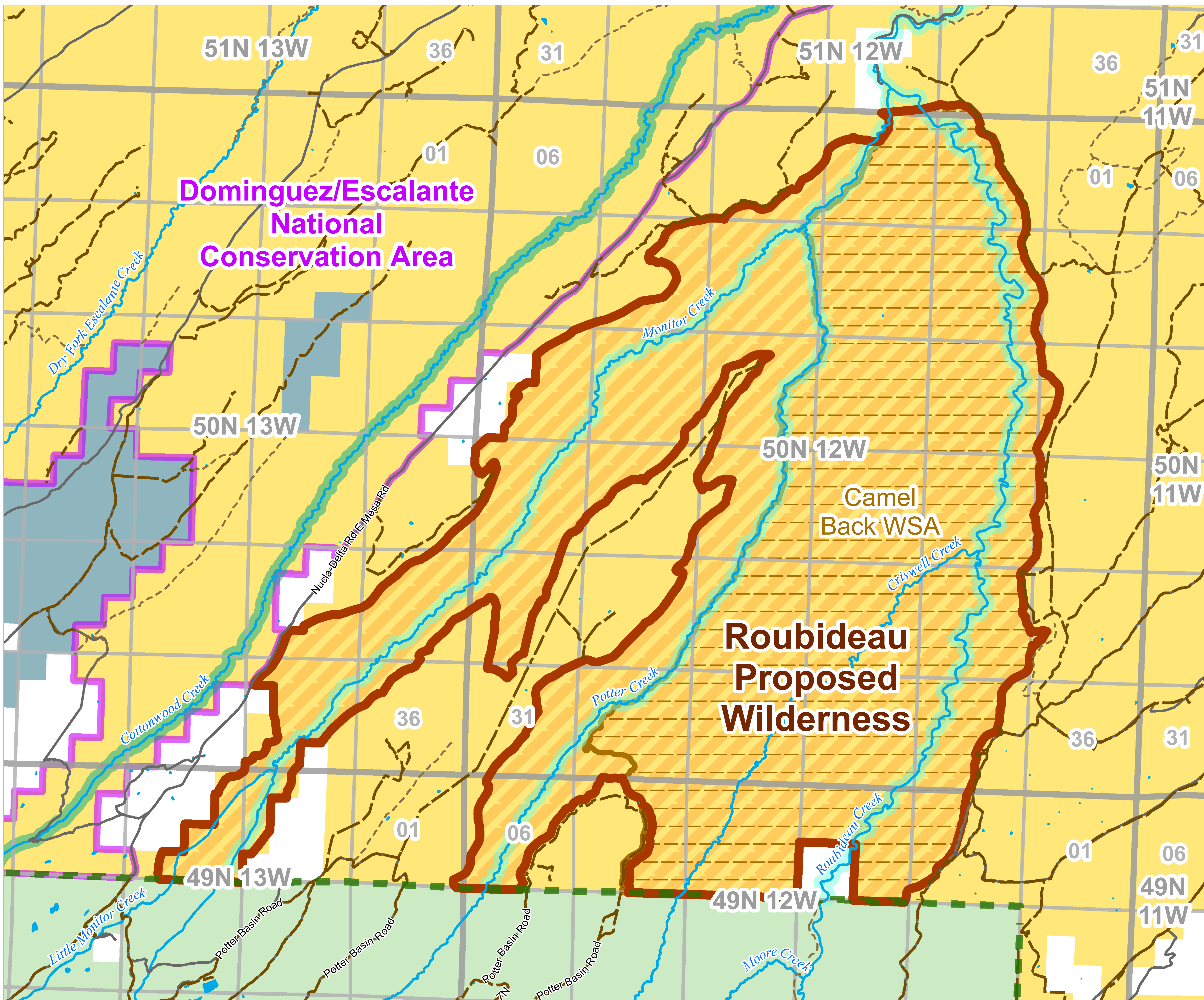


This map is intended to be plotted at 34x44

# Roubideau Proposed Wilderness

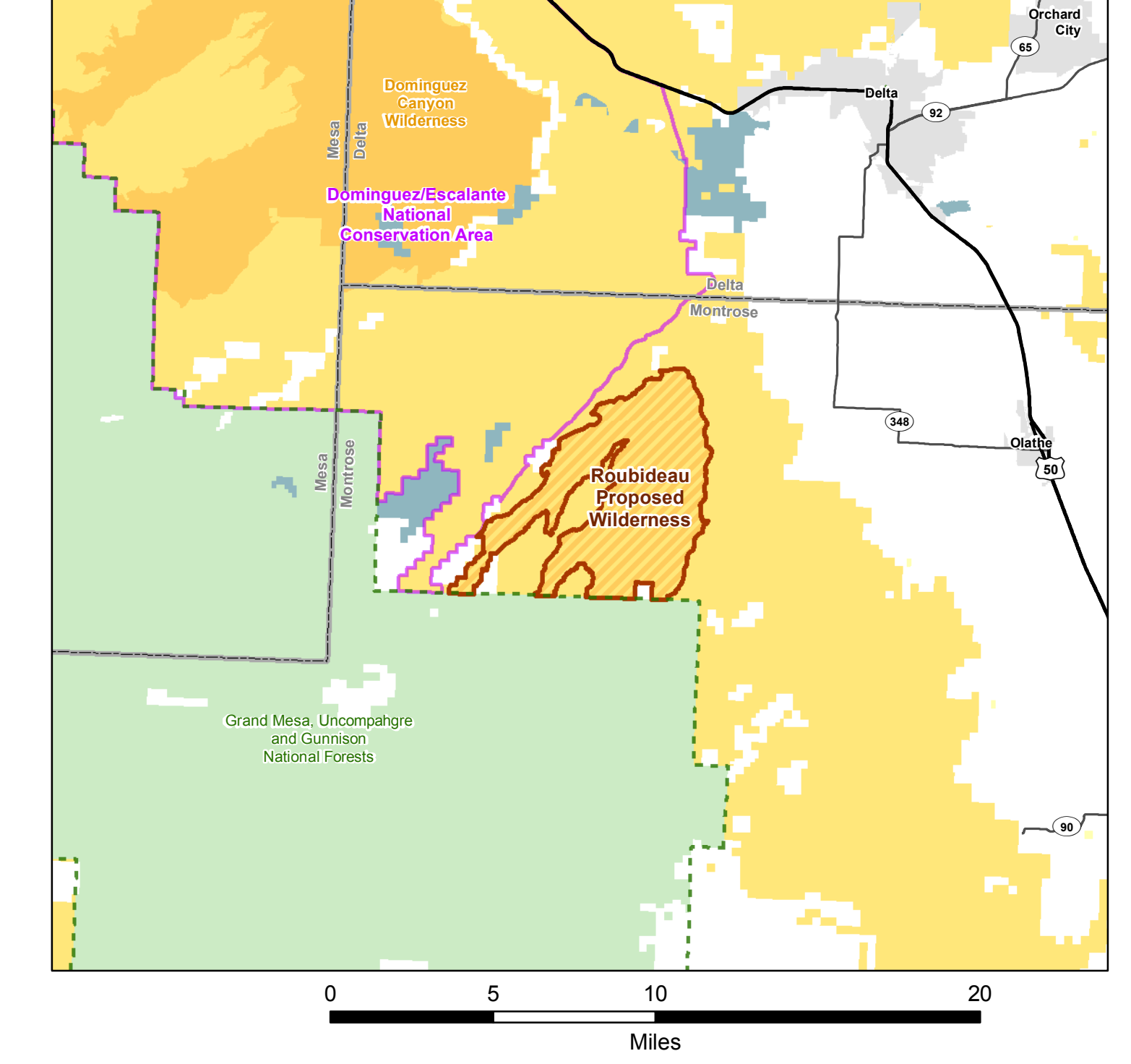
October 9, 2019

This map was prepared at the request of Representative Diana DeGette

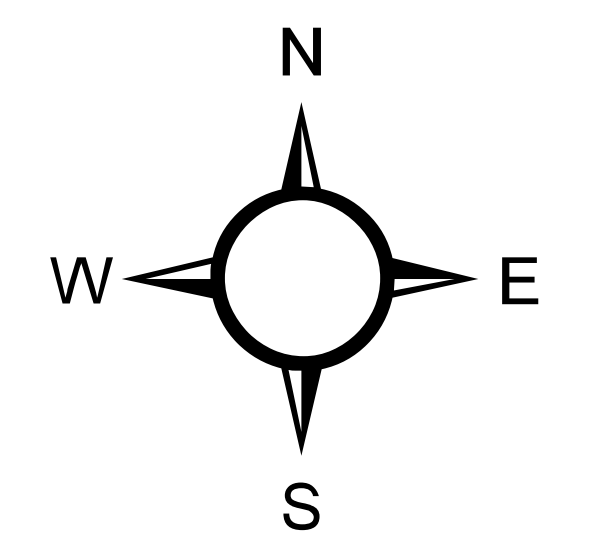
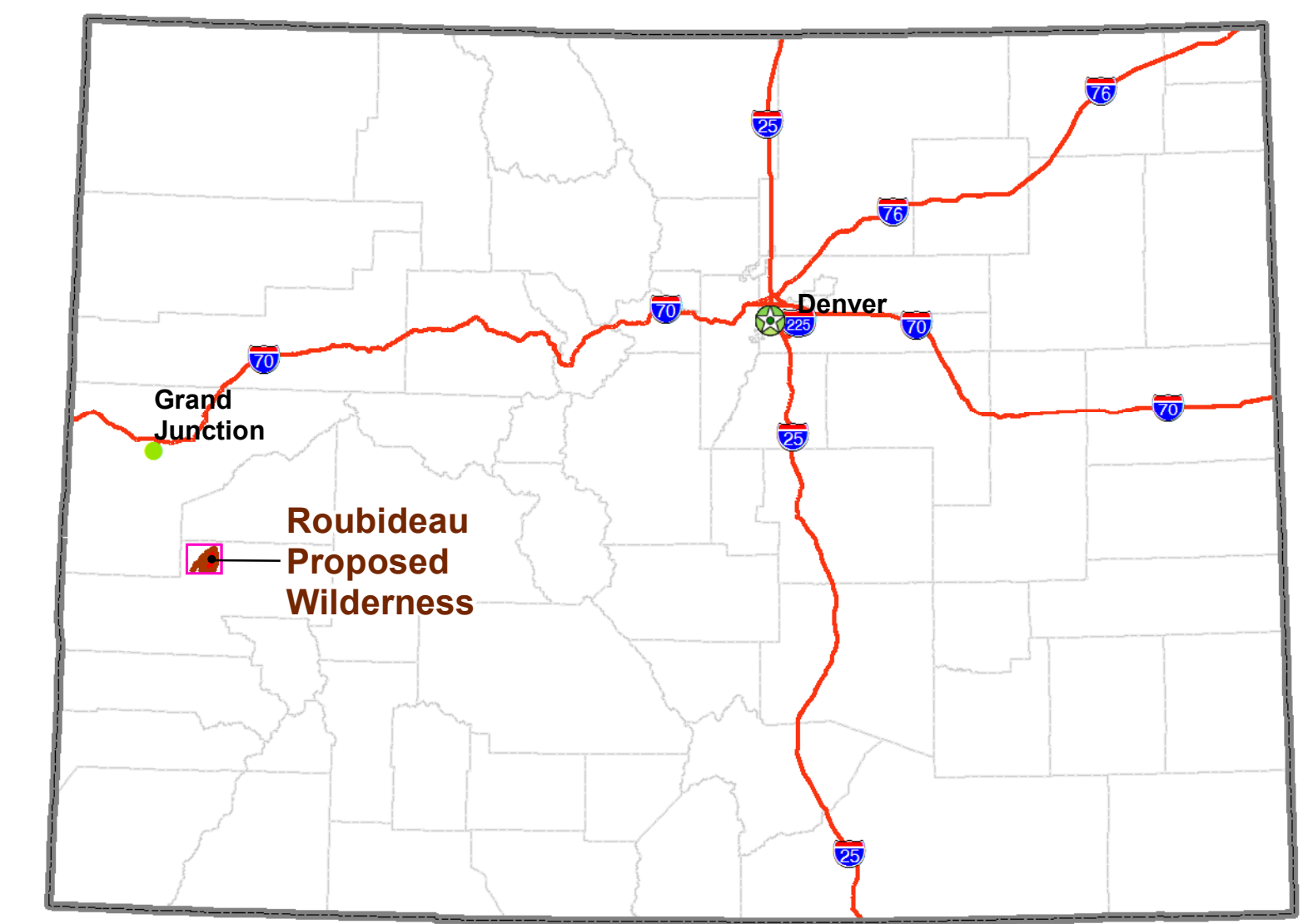


- Streams & Rivers
- Lakes & Reservoirs
- Township & Range
- Sections
- Wild & Scenic River - Eligible
- Wild & Scenic River - Suitable
- Wilderness Study Areas
- County & Main Roads
- Road
- Trail
- Municipality Boundaries
- USFS Administrative Boundaries
- Proposed Wilderness Boundary
- BLM Proposed Wilderness
- National Monuments & National Conservation Areas
- BLM Wilderness Areas
- Bureau of Land Management
- US Forest Service
- State/Local Government

## Regional Map

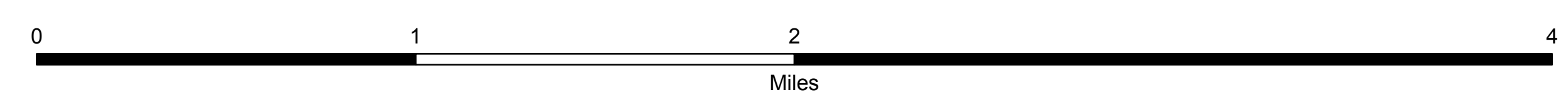


## Colorado



**NOTE TO MAP USERS**  
The land ownership status and administrative boundaries are published as general planning and management tools. Some of the lands and boundaries may be shown incorrectly due to lack of information available to the BLM with respect to the nature of acquisition. The official land records in the respective offices of the Bureau of Land Management or other responsible Federal agencies should be checked for up-to-date status on any specific tract of land.

COTREX Roads and Trails data provided courtesy of Colorado Parks and Wildlife. Please read the disclaimer for COTREX data available at: <https://trails.copw.org/>



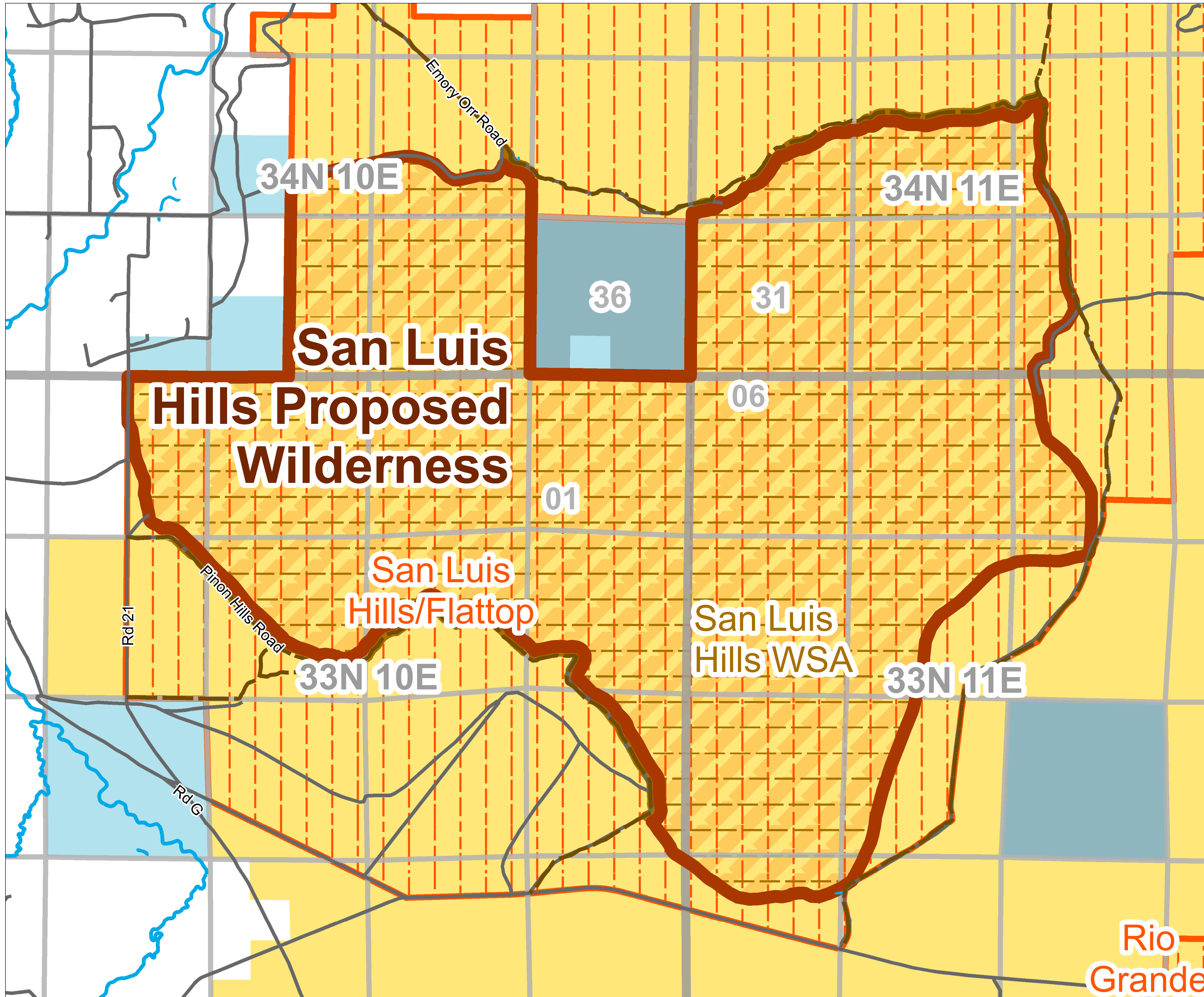
This map is intended to be plotted at 34x44



# San Luis Hills Proposed Wilderness

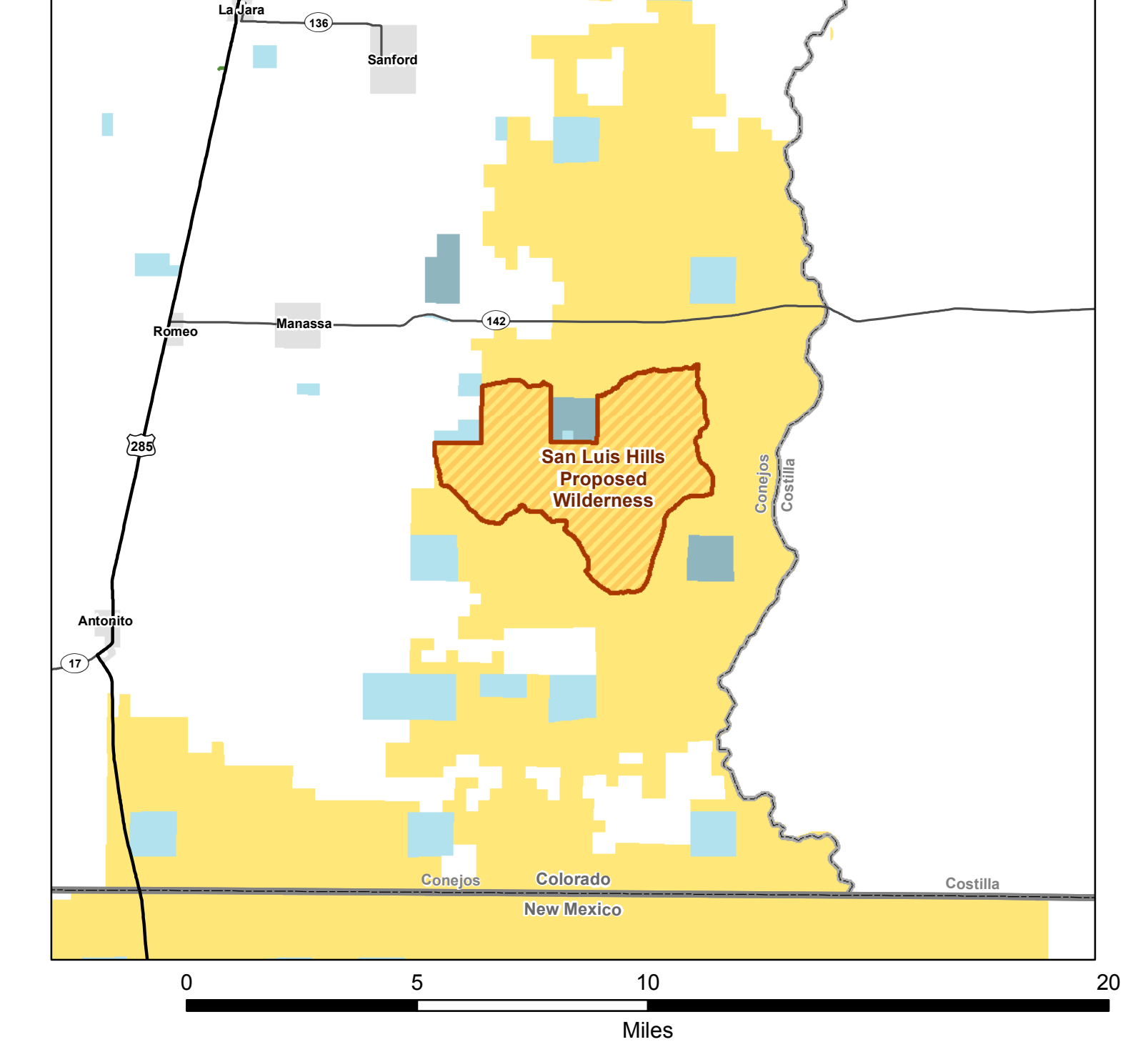
October 9, 2019

This map was prepared at the request of Representative Diana DeGette

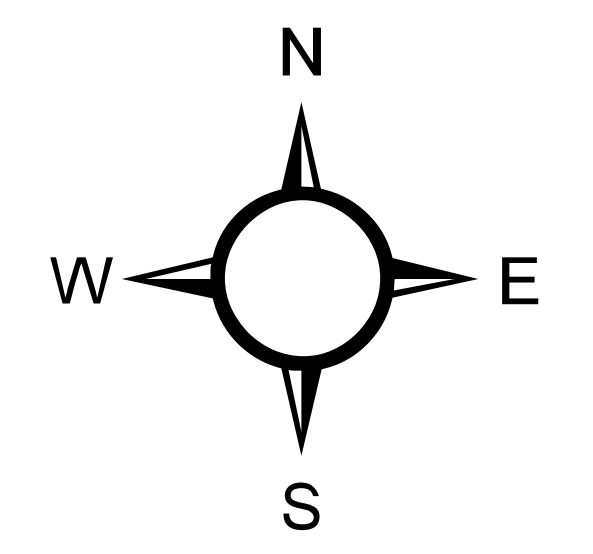
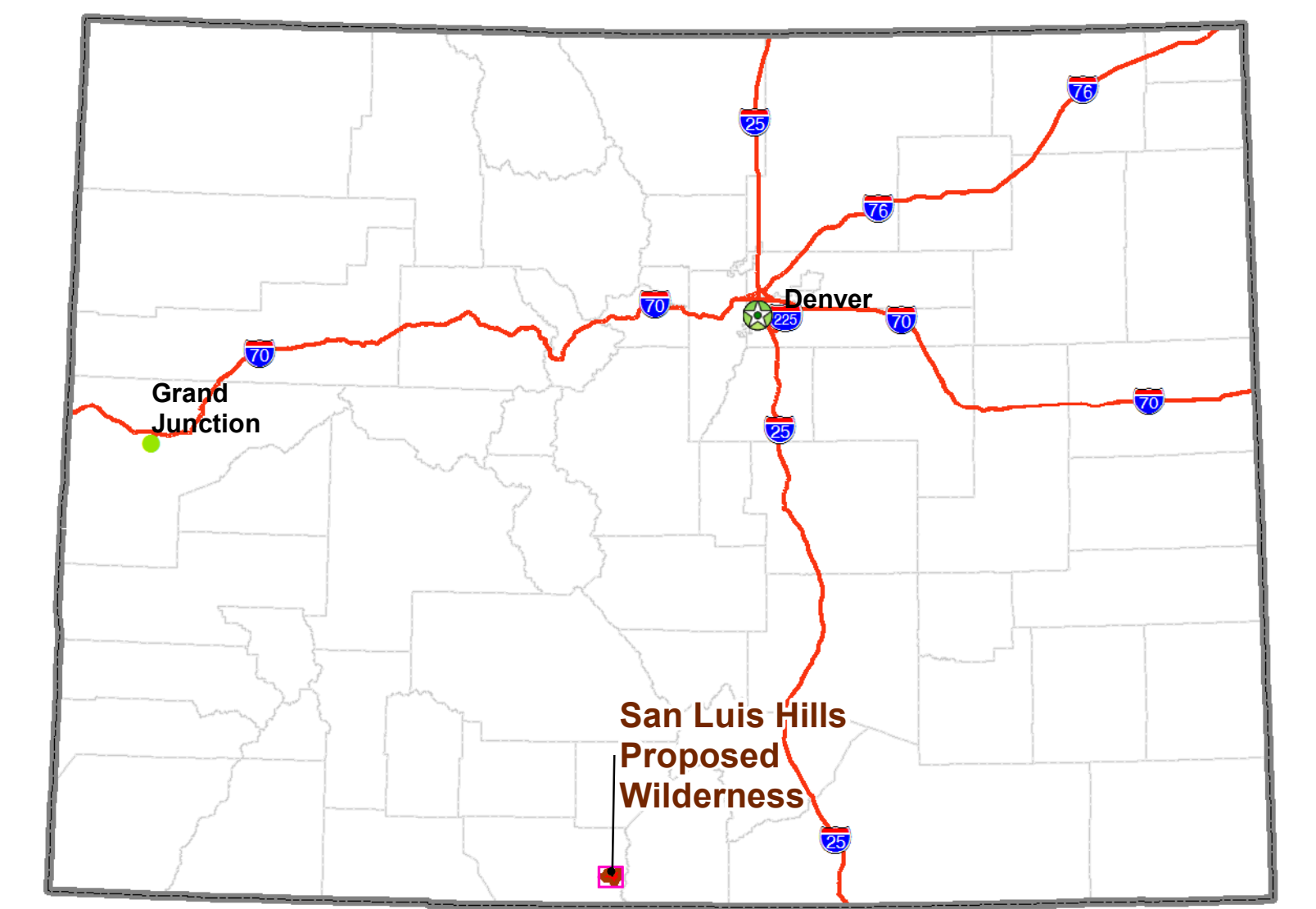


- Streams & Rivers
- Lakes & Reservoirs
- Township & Range
- Sections
- Wilderness Study Areas
- Areas of Critical and Environmental Concern
- County & Main Roads
- Road
- Municipality Boundaries
- USFS Administrative Boundaries
- Proposed Wilderness Boundary
- BLM Proposed Wilderness
- Bureau of Land Management
- State
- State/Local Government

Regional Map

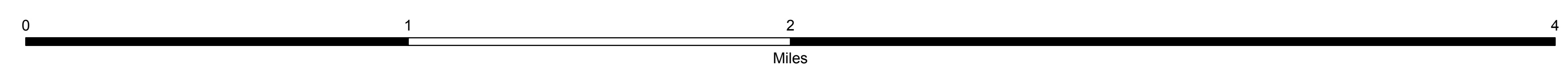


Colorado



**NOTE TO MAP USERS**  
 The land ownership status and administrative boundaries are published as general planning and management tools. Some of the lands and boundaries may be shown incorrectly due to lack of information available to the BLM with respect to the nature of acquisition. The official land records in the respective offices of the Bureau of Land Management or other responsible Federal agencies should be checked for up-to-date status on any specific tract of land.

COTREX Roads and Trails data provided courtesy of Colorado Parks and Wildlife. Please read the disclaimer for COTREX data available at: <https://trails.copw.gov>



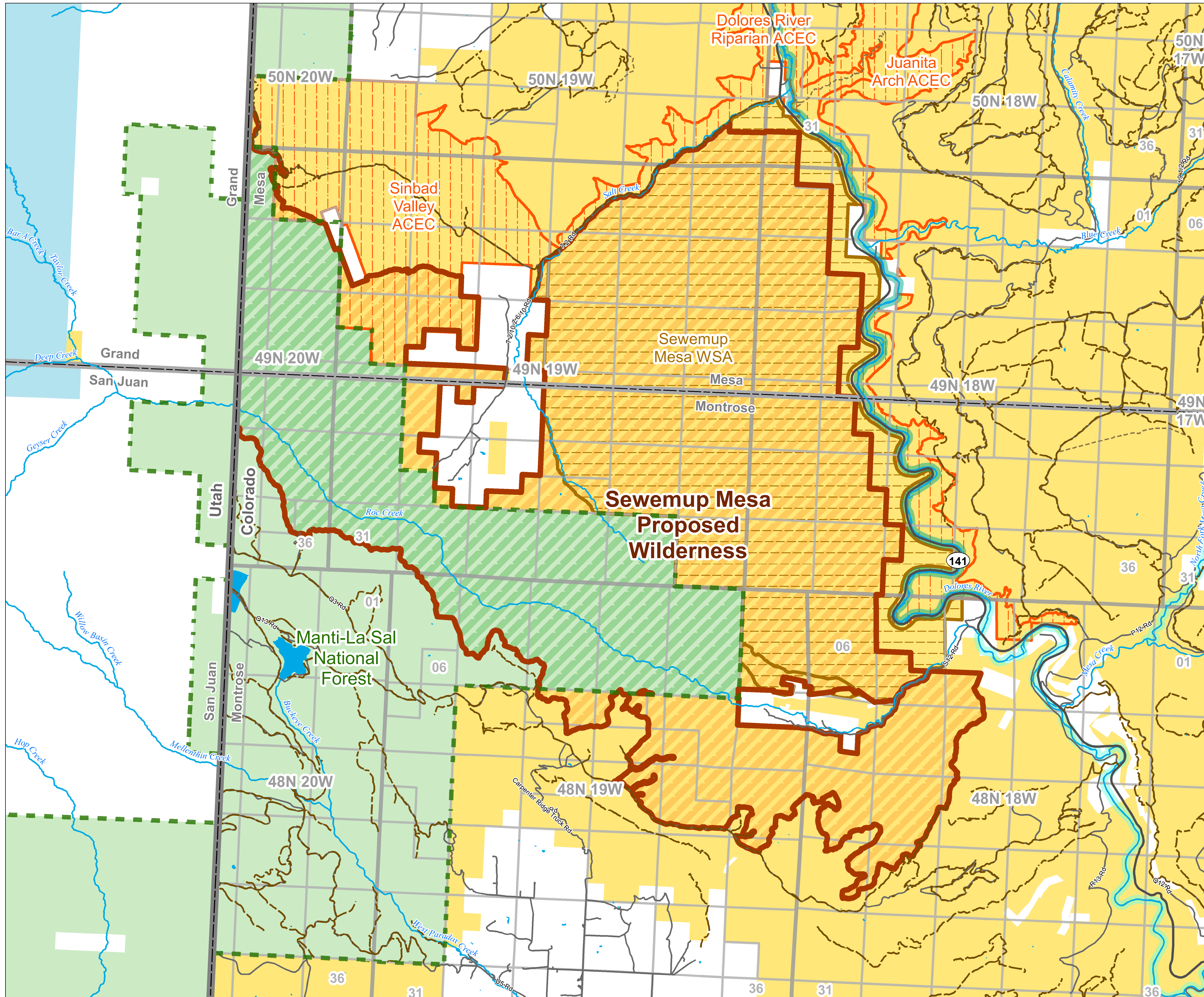
This map is intended to be plotted at 34x44

This map was produced by the BLM Colorado State Office - October 09, 2019  
 Document Path: T:\CO\GIS\giswork\coso\projects\legislative\_maps\2019\DeGette\_Wilderness\_Conflict\_Maps\map\_projects\DD\_Pages\_Map\CWA\_2019\_DD\_Pages.mxd

# Sewemup Mesa Proposed Wilderness

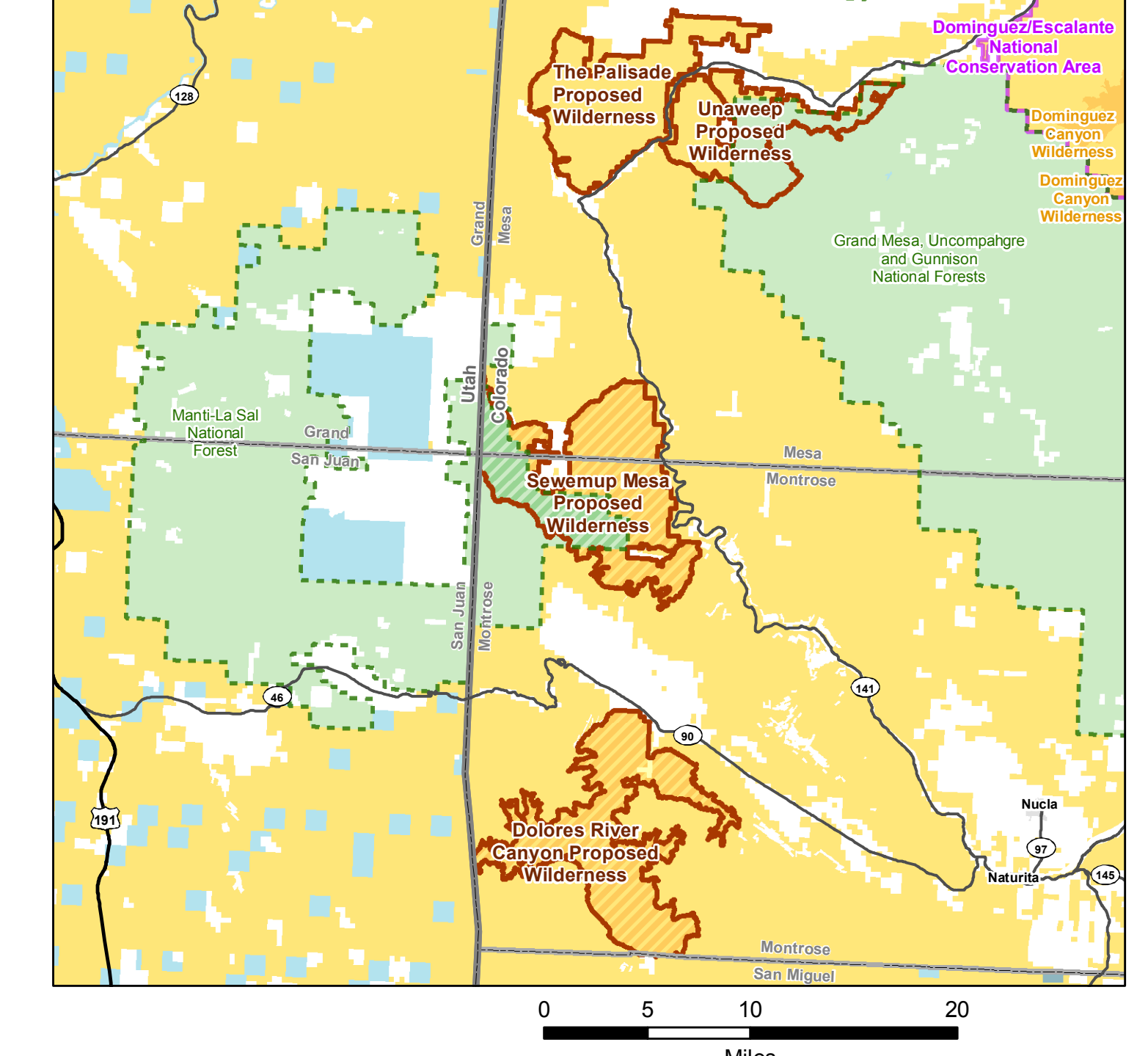
November 7, 2019

This map was prepared at the request of Representative Diana DeGette

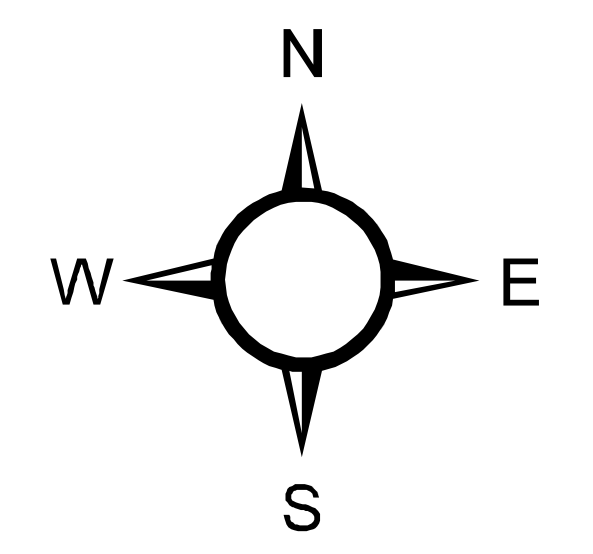
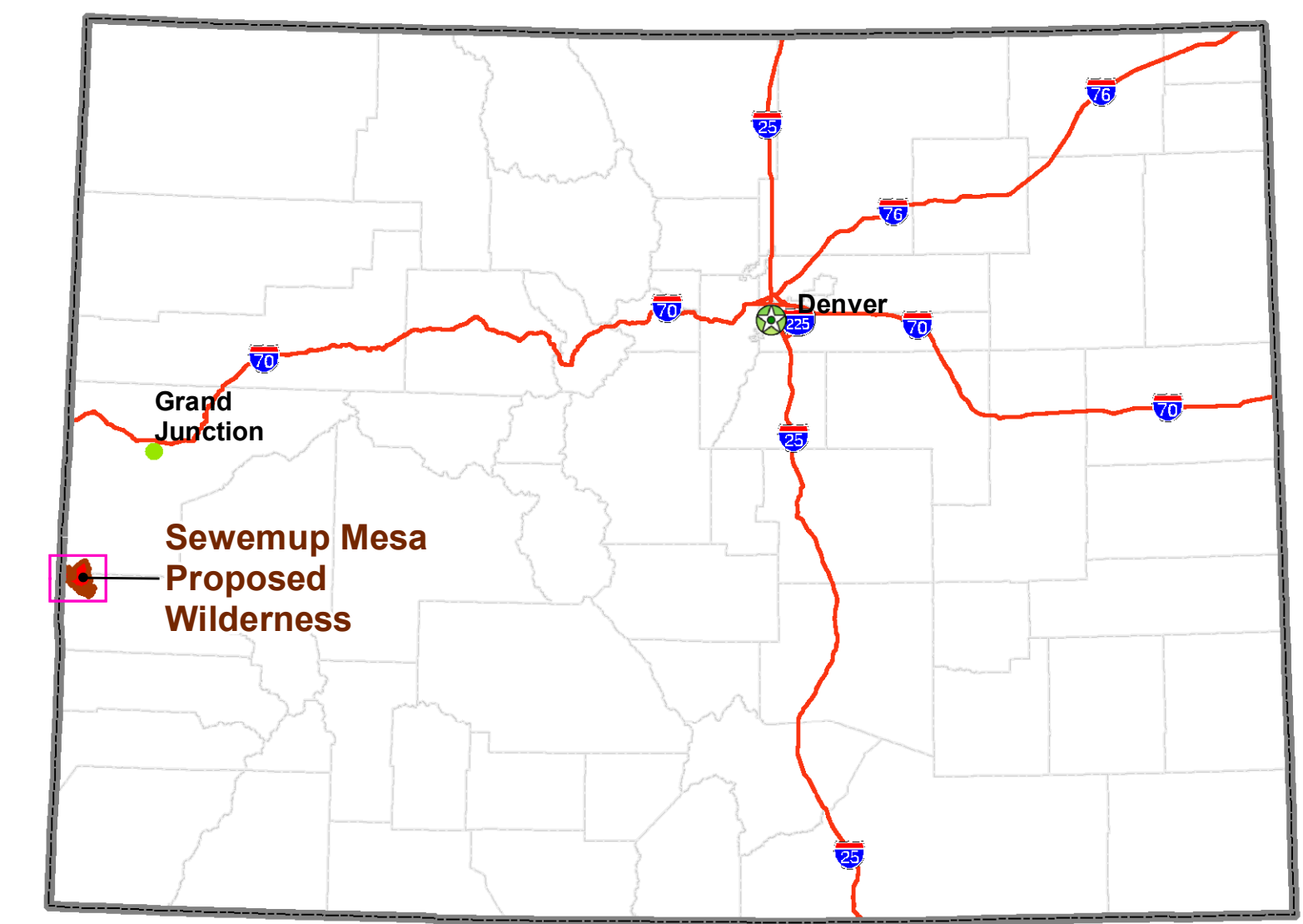


- Streams & Rivers
- Lakes & Reservoirs
- Township & Range
- Sections
- Wild & Scenic River - Eligible
- Wild & Scenic River - Suitable
- Wilderness Study Areas
- Areas of Critical and Environmental Concern
- State Highway
- County & Main Roads
- Road
- Trail
- Municipality Boundaries
- USFS Administrative Boundaries
- Proposed Wilderness Boundary
- BLM Proposed Wilderness
- USFS Proposed Wilderness
- National Monuments & National Conservation Areas
- BLM Wilderness Areas
- Bureau of Land Management
- US Forest Service
- State
- State/Local Government

## Regional Map

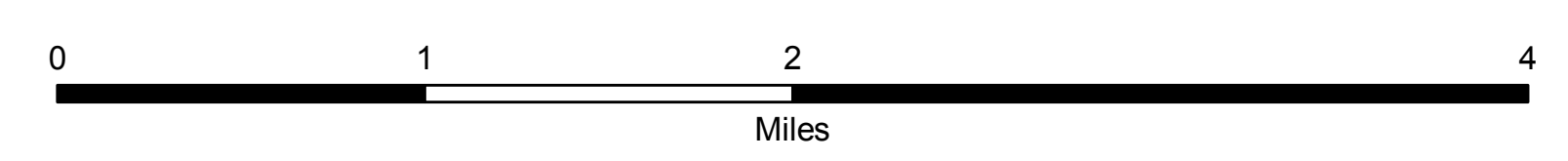


## Colorado



**NOTE TO MAP USERS**  
The land ownership status and administrative boundaries are published as general planning and management tools. Some of the lands and boundaries that are shown incorrectly due to lack of information available to the BLM with respect to the nature of acquisition. The official land records in the respective offices of the Bureau of Land Management or other responsible Federal agencies should be checked for up-to-date status on any specific tract of land.

**COTREX Roads and Trails** data provided courtesy of Colorado Parks and Wildlife. Please read the disclaimer for COTREX data available at: <https://trails.colorado.gov>

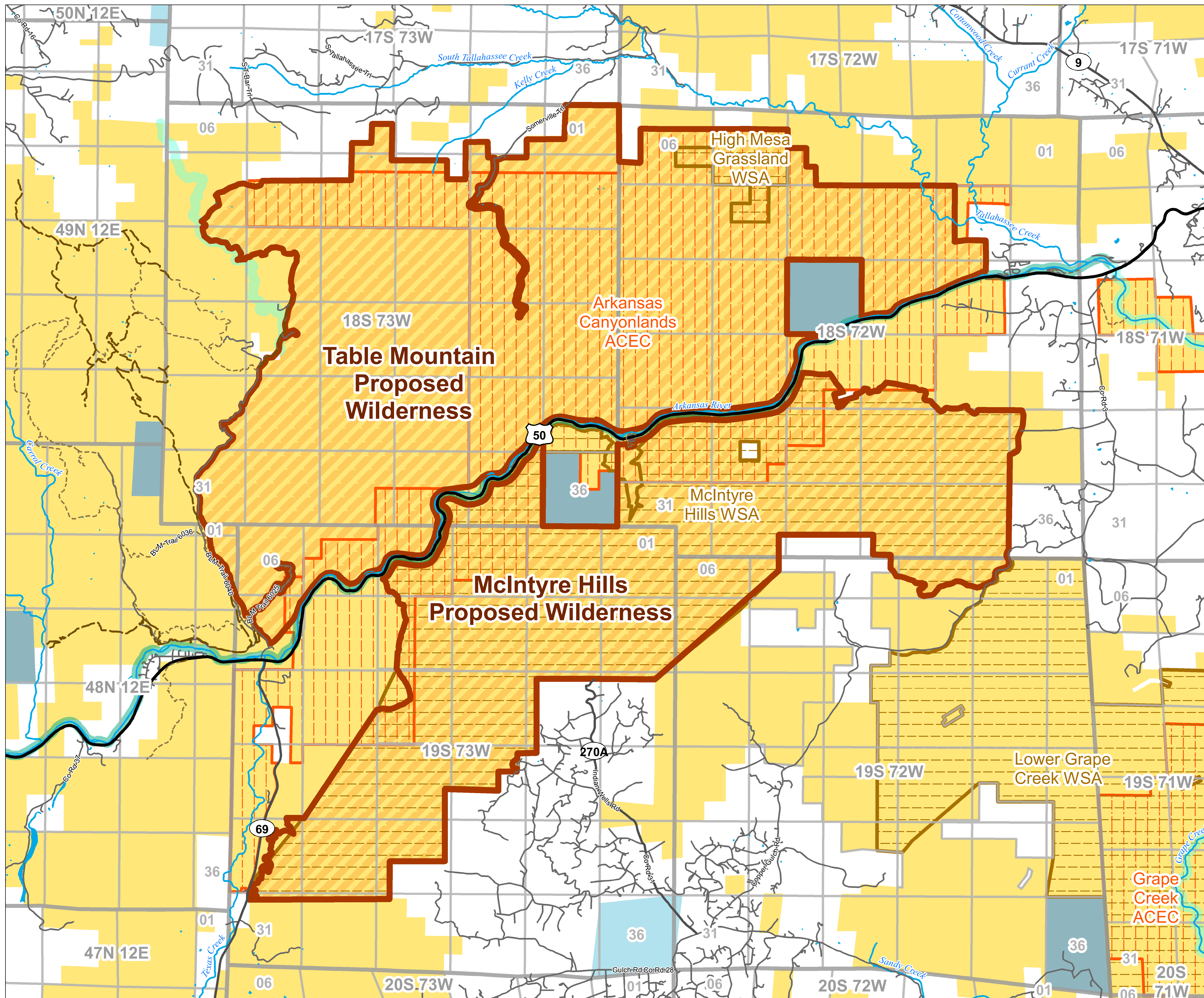


This map is intended to be plotted at 34x44

# Table Mountain & McIntyre Hills Proposed Wilderness

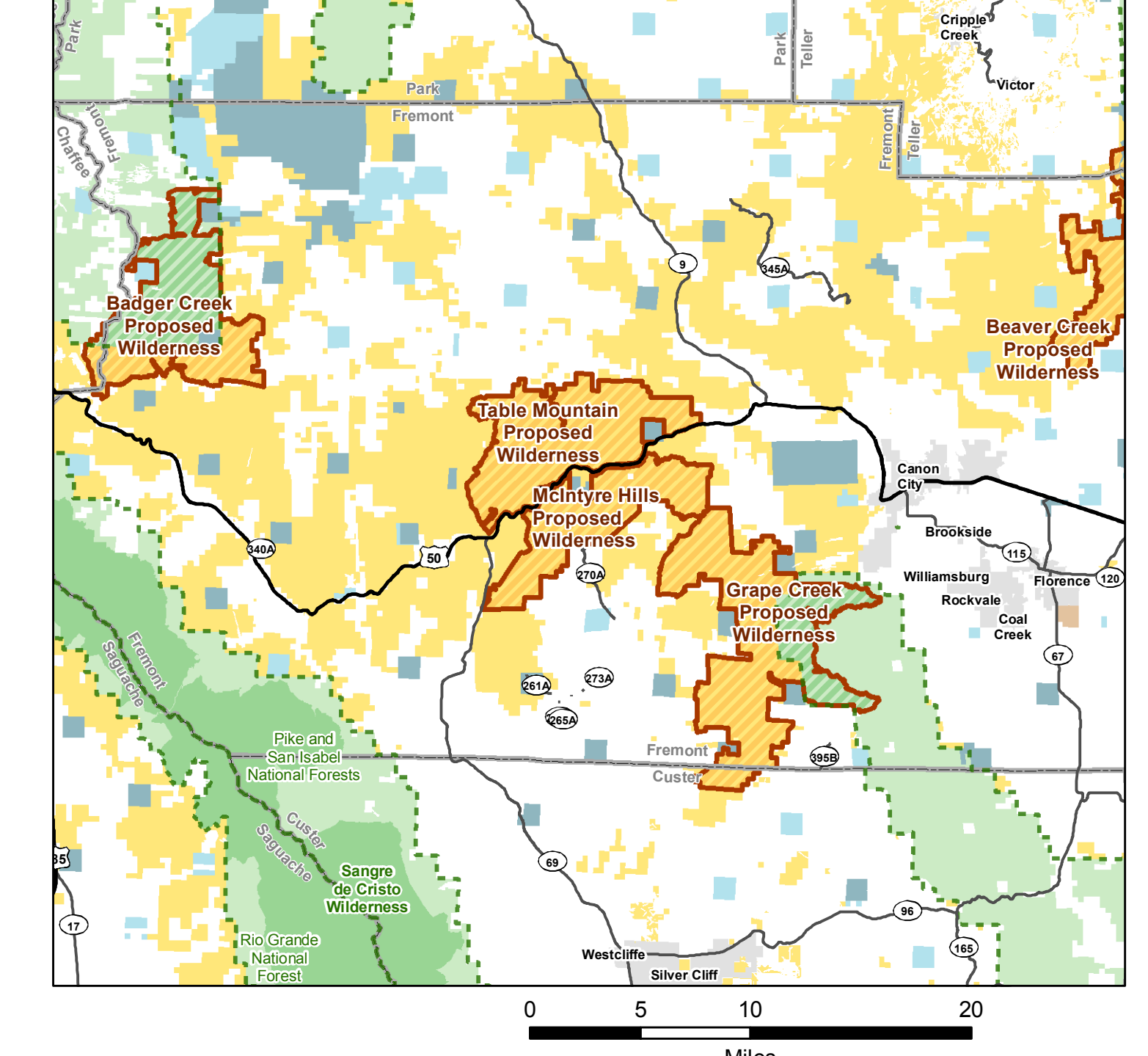
November 7, 2019

This map was prepared at the request of Representative Diana DeGette

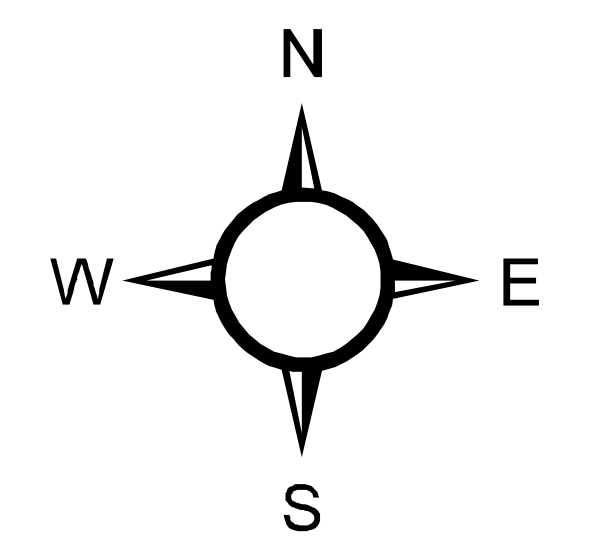
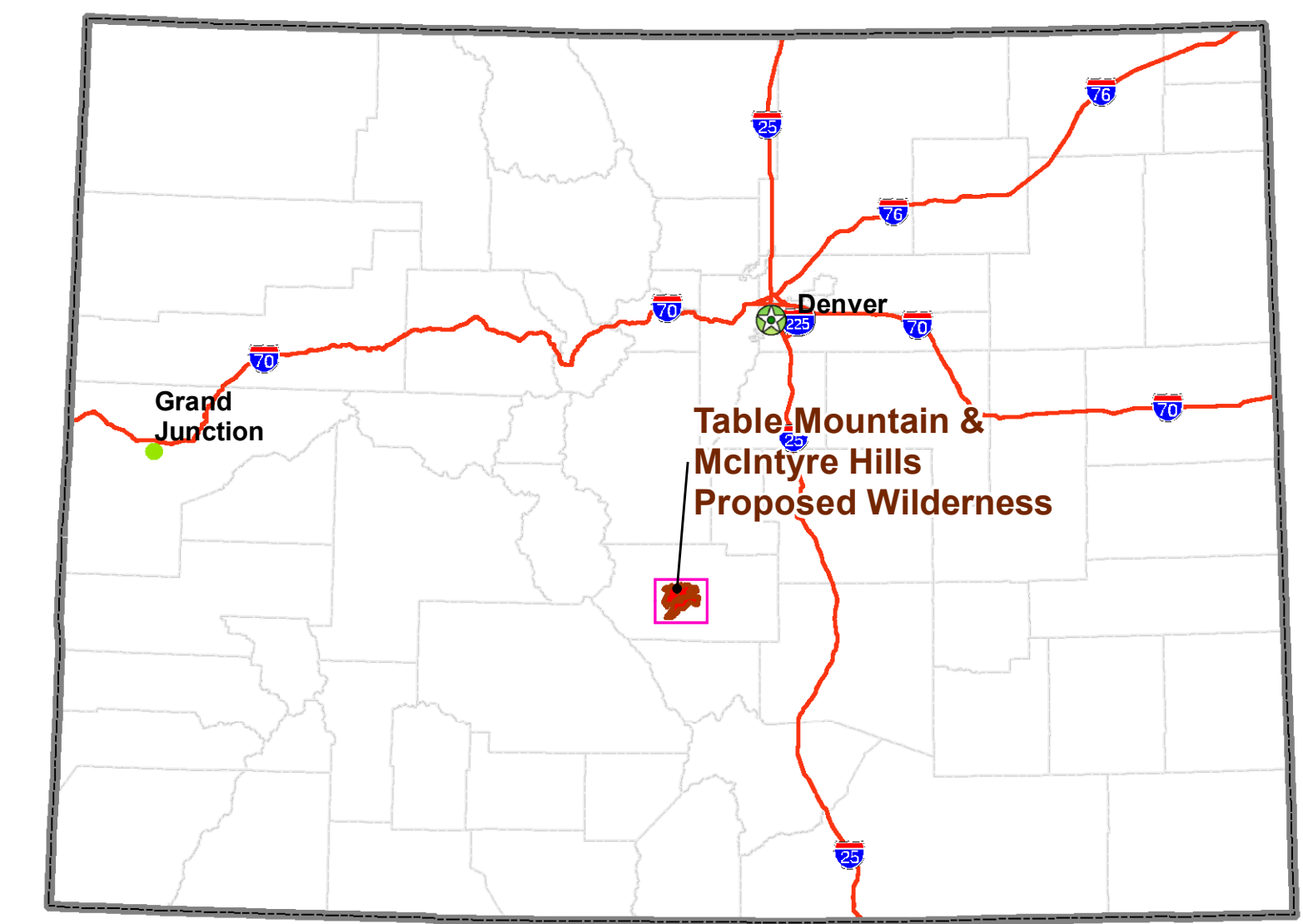


- Streams & Rivers
- Lakes & Reservoirs
- Township & Range
- Sections
- Wild & Scenic River - Eligible
- Wild & Scenic River - Suitable
- Areas of Critical and Environmental Concern
- U.S. Highway
- State Highway
- County & Main Roads
- Road
- Trail
- Municipality Boundaries
- USFS Administrative Boundaries
- Proposed Wilderness Boundary
- BLM Proposed Wilderness
- USFS Proposed Wilderness
- Bureau of Land Management
- US Forest Service
- State
- State/Local Government

## Regional Map



## Colorado



**NOTE TO MAP USERS**  
The land ownership status and administrative boundaries are published as general planning and management tools. Some of the lines and boundaries that are shown incorrectly due to lack of information available to the BLM with respect to the nature of acquisition. The official land records in the respective offices of the Bureau of Land Management or other responsible Federal agencies should be checked for up-to-date status on any specific tract of land.

**COTREX Roads and Trails** data provided courtesy of Colorado Parks and Wildlife. Please read the disclaimer for COTREX data available at: <https://trails.colorado.gov>



This map is intended to be plotted at 34x44

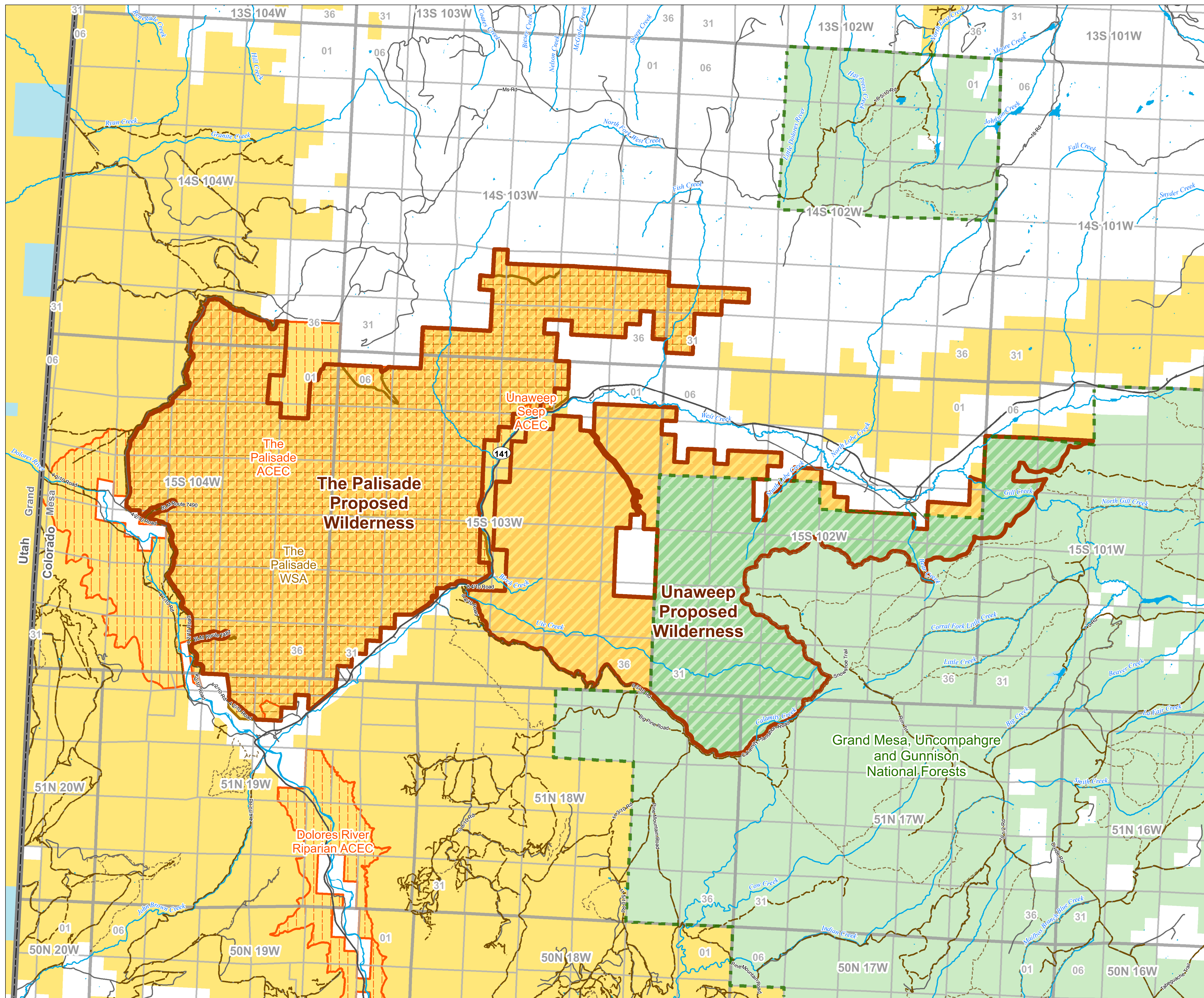
Document Path: T:\CO\GIS\giswork\coso\projects\legislative\_maps\2019\DeGette\_Wilderness\_Conflict\_Maps\map\_projects\DD\_Pages\_Map\CWA\_2019\_DD\_Pages.mxd

This map was produced by the BLM Colorado State Office - November 07, 2019

# Unaweep & Palisade Proposed Wilderness

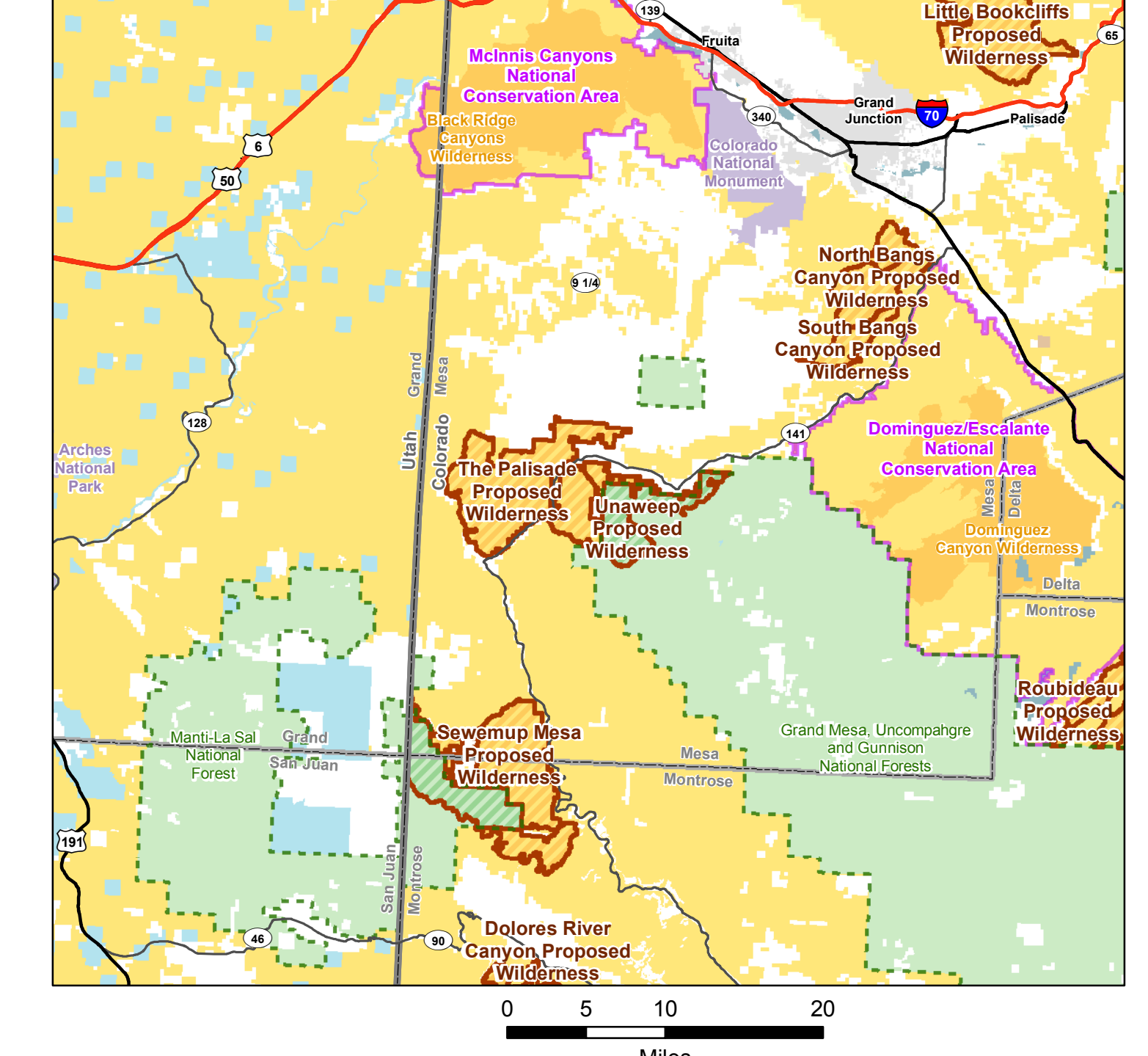
October 9, 2019

This map was prepared at the request of Representative Diana DeGette

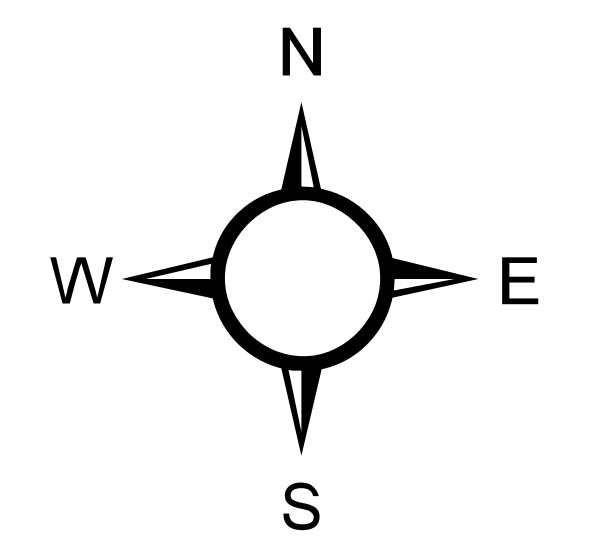
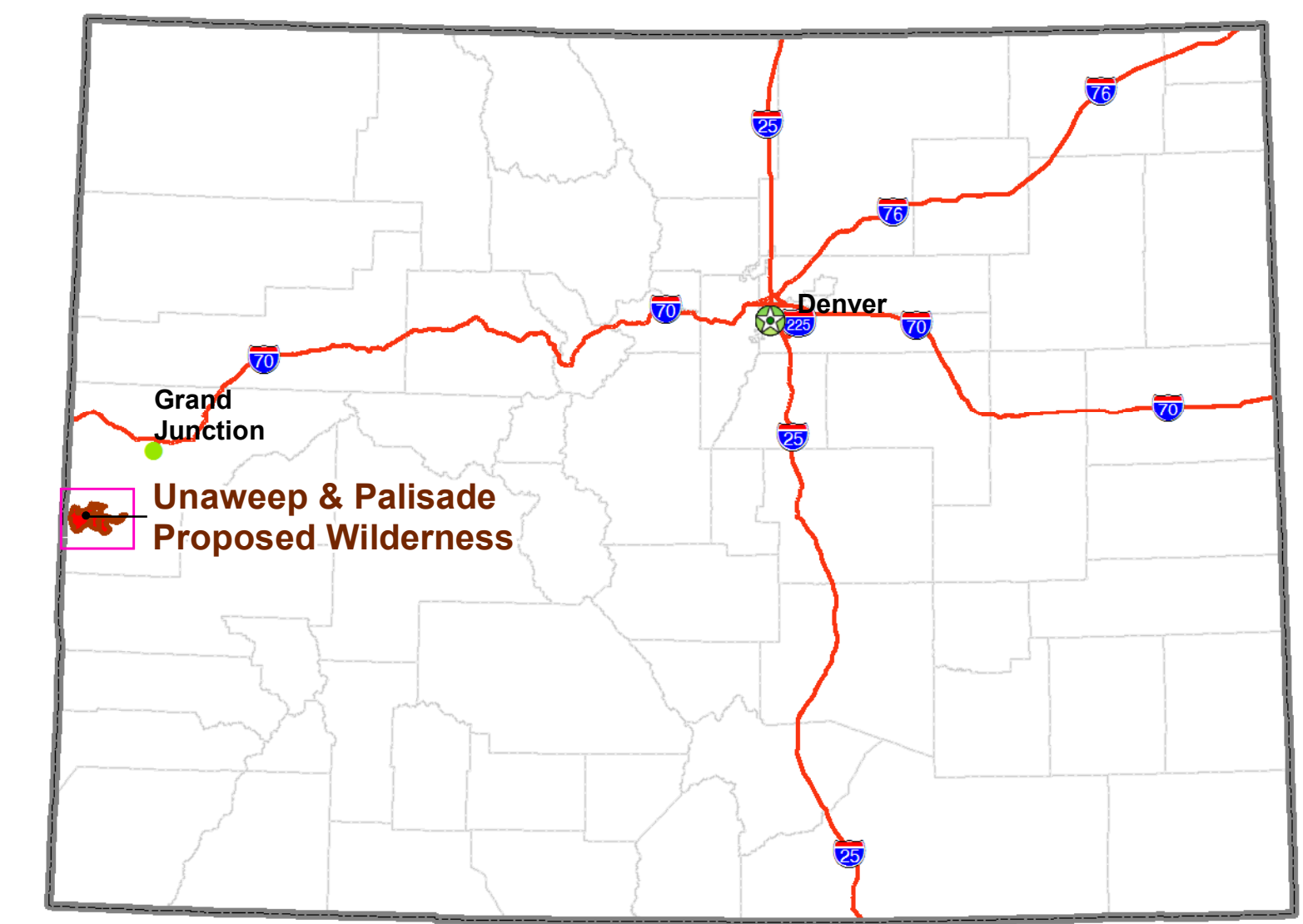


- Streams & Rivers
- Lakes & Reservoirs
- Township & Range
- Sections
- Wilderness Study Areas
- Areas of Critical and Environmental Concern
- State Highway
- County & Main Roads
- Road
- Trail
- Municipality Boundaries
- USFS Administrative Boundaries
- Proposed Wilderness Boundary
- BLM Proposed Wilderness
- USFS Proposed Wilderness
- National Monuments & National Conservation Areas
- BLM Wilderness Areas
- Bureau of Land Management
- National Park Service
- US Forest Service
- Bureau of Reclamation
- State
- State/Local Government

## Regional Map



## Colorado



**NOTE TO MAP USERS**  
The land ownership status and administrative boundaries are published as general planning and management tools. Some of the lands and boundaries that are shown incorrectly due to lack of information available to the BLM with respect to the nature of acquisition. The official land records in the respective offices of the Bureau of Land Management or other responsible Federal agencies should be checked for up-to-date status on any specific tract of land.

**COTREX Roads and Trails** data provided courtesy of Colorado Parks and Wildlife. Please read the disclaimer for COTREX data available at: <https://trails.copw.gov>



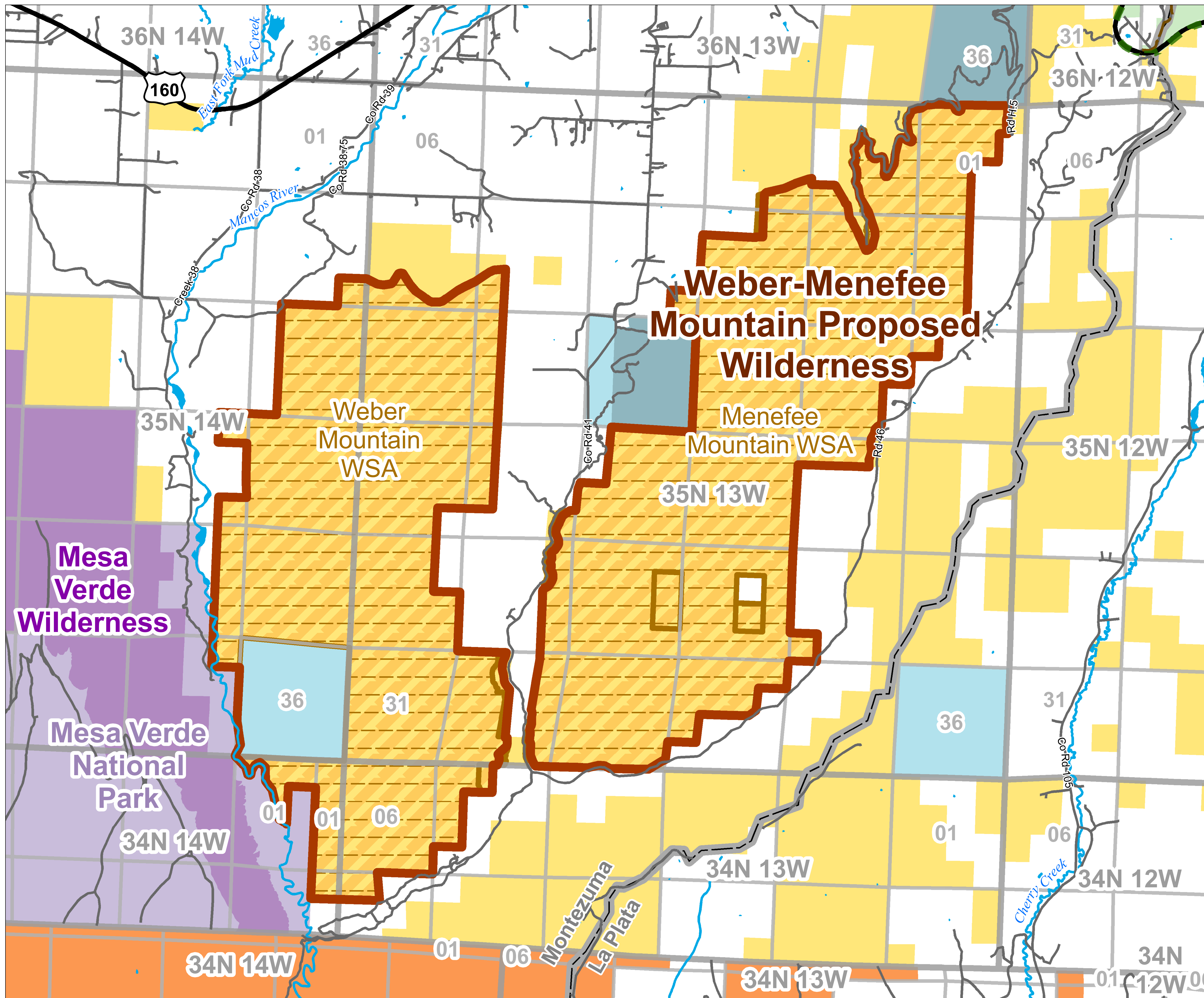
This map is intended to be plotted at 34x44

This map was produced by the BLM Colorado State Office - October 09, 2019  
Document Path: T:\CO\GIS\giswork\cso\projects\legislative\_maps\2019\DeGette\_Wilderness\_Conflict\_Maps\map\_projects\DD\_Pages\_Map\CWA\_2019\_DD\_Pages.mxd

# Weber-Menefee Mountain Proposed Wilderness

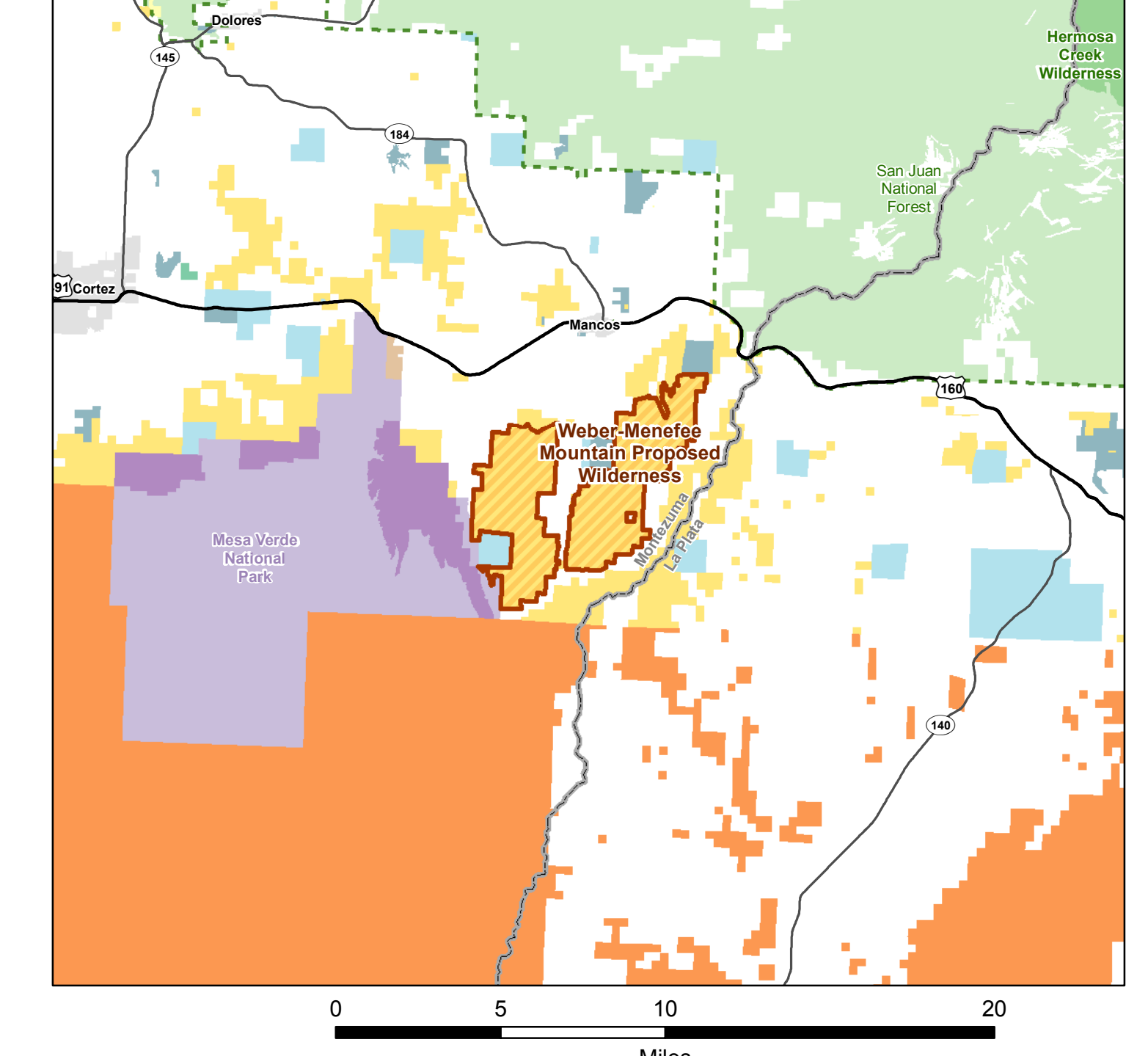
October 9, 2019

This map was prepared at the request of Representative Diana DeGette

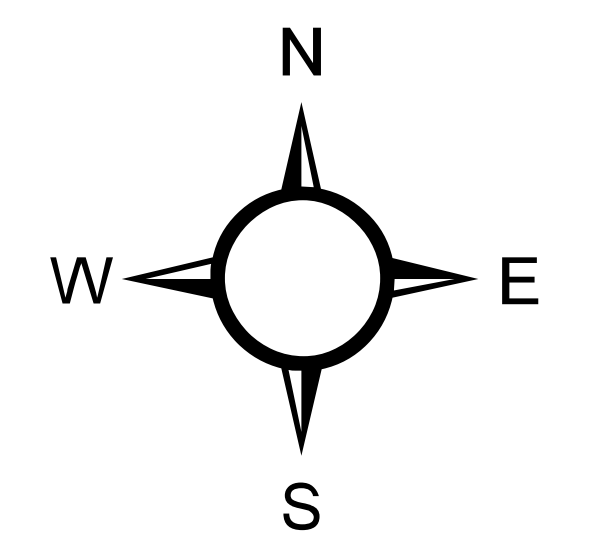
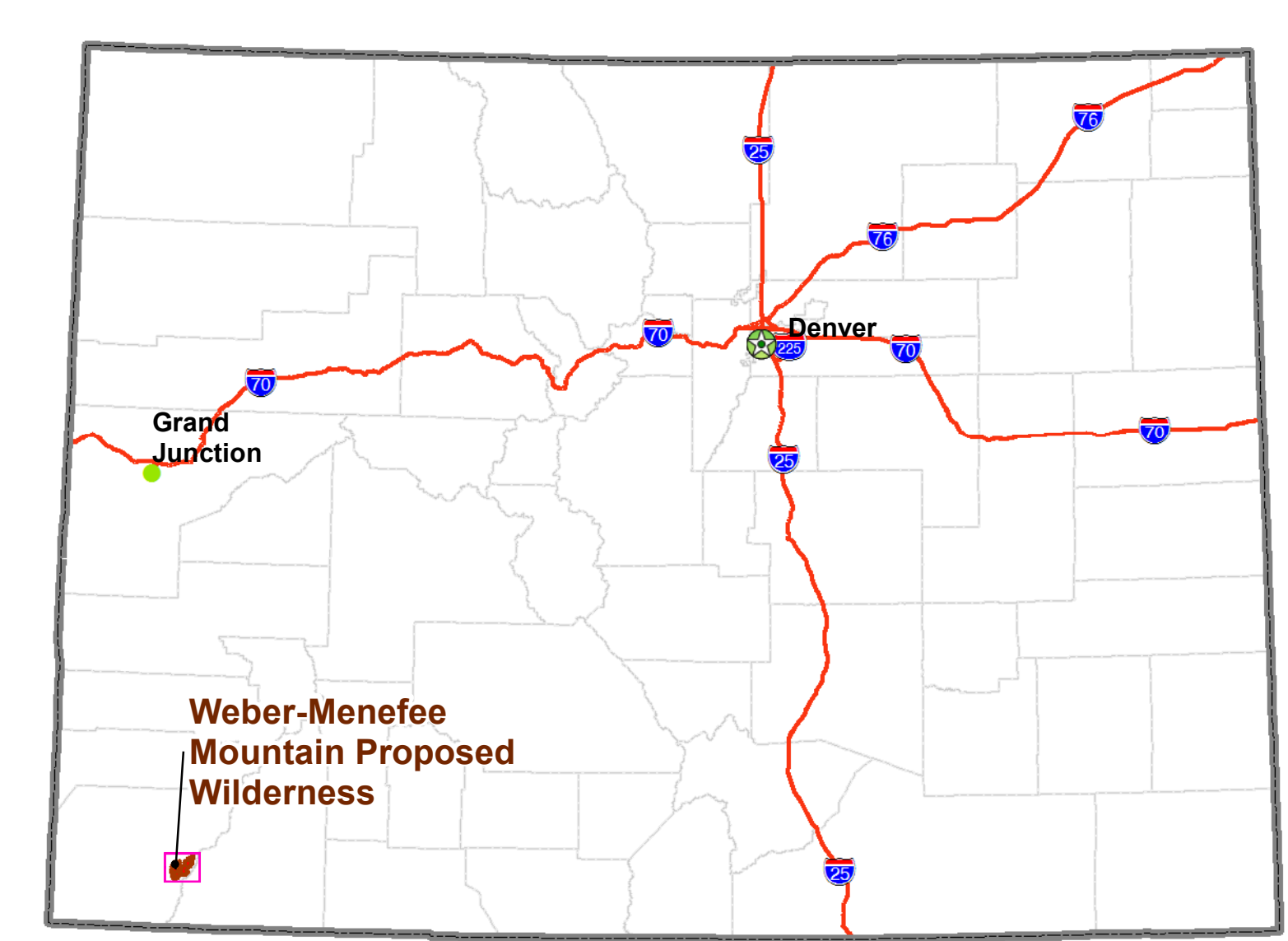


- Streams & Rivers
- Lakes & Reservoirs
- Township & Range
- Sections
- Wilderness Study
- U.S. Highway
- County & Main Roads
- Road
- Municipality Boundaries
- USFS Administrative Boundaries
- Proposed Wilderness Boundary
- BLM Proposed Wilderness
- NPS Wilderness Areas
- Bureau of Land Management
- National Park Service
- US Forest Service
- Indian Reservation
- US Fish and Wildlife
- Bureau of Reclamation
- State
- State/Local Government

Regional Map

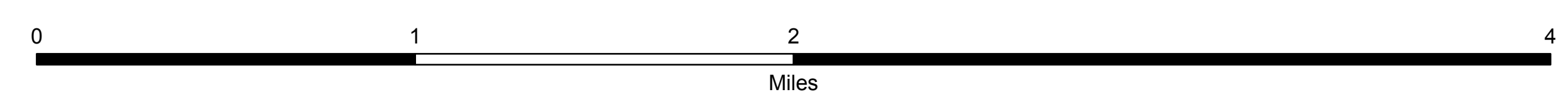


Colorado



**NOTE TO MAP USERS**  
The land ownership status and administrative boundaries are published as general planning and management tools. Some of the lands and boundaries may be shown incorrectly due to lack of information available to the BLM with respect to the nature of acquisition. The official land records in the respective offices of the Bureau of Land Management or other responsible Federal agencies should be checked for up-to-date status on any specific tract of land.

COTREX Roads and Trails data provided courtesy of Colorado Parks and Wildlife. Please read the disclaimer for COTREX data available at: <https://trails.colorado.gov/>

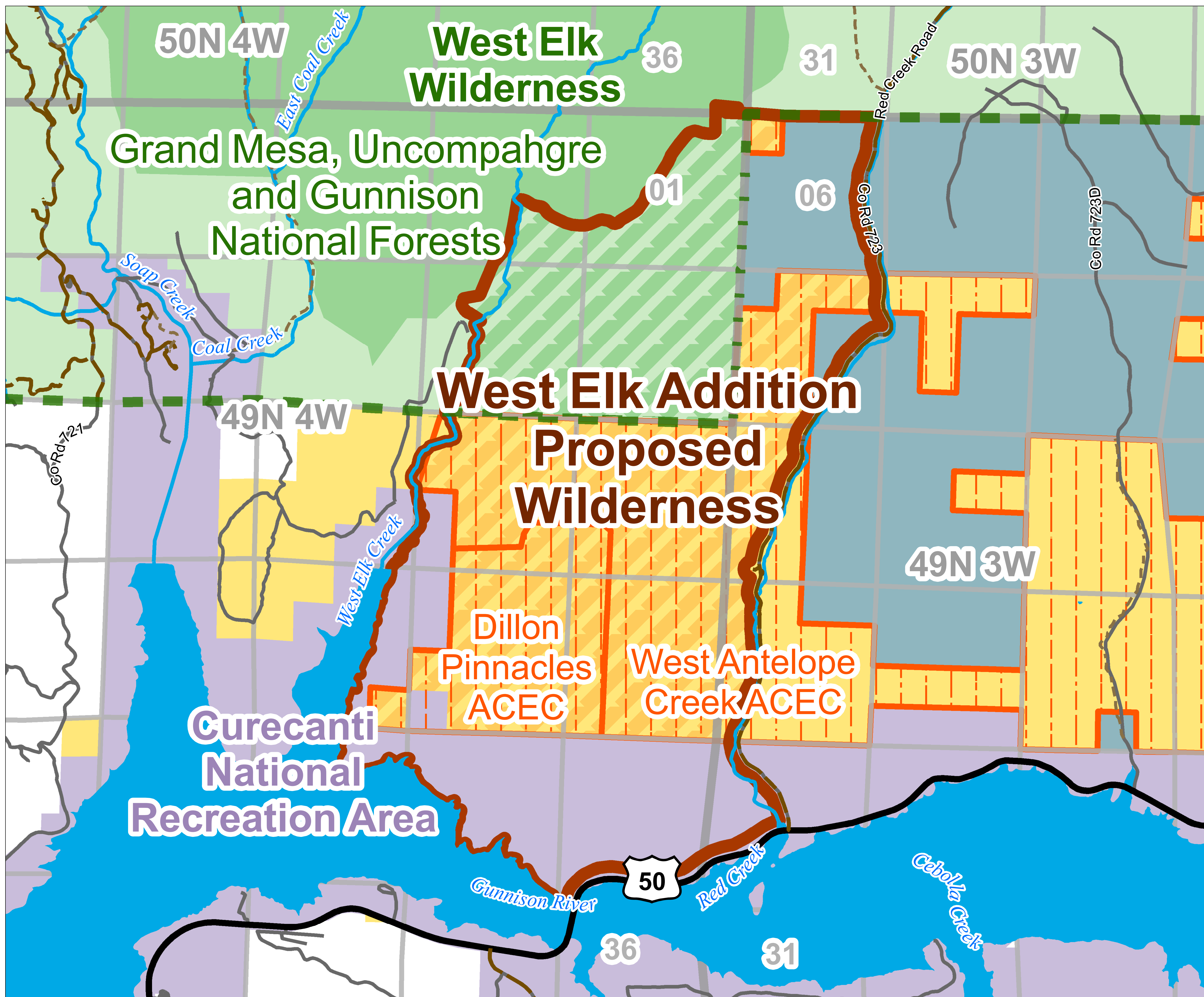


This map is intended to be plotted at 34x44

# West Elk Addition Proposed Wilderness

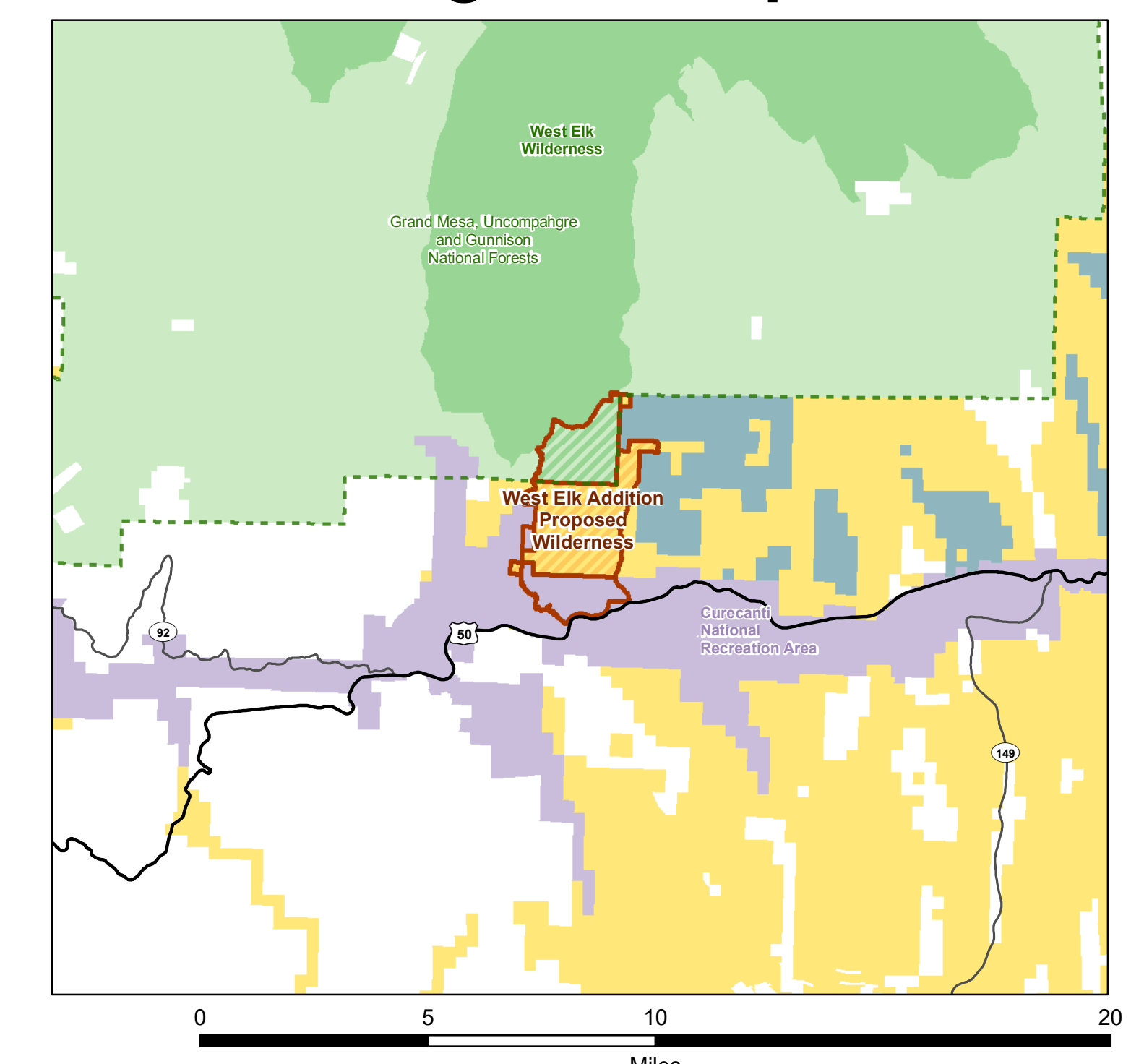
October 9, 2019

This map was prepared at the request of Representative Diana DeGette

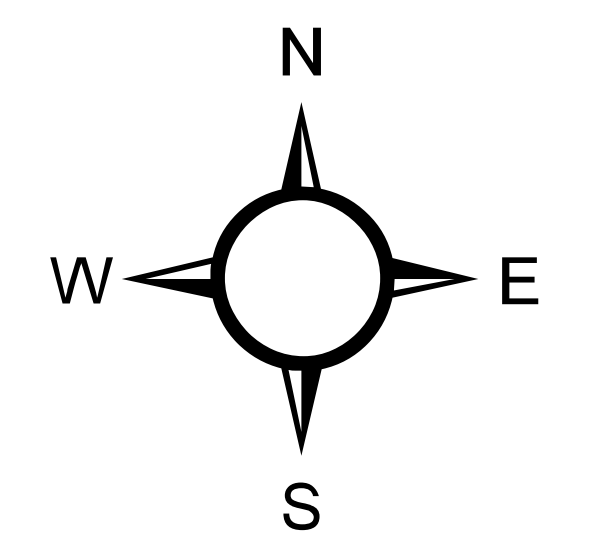
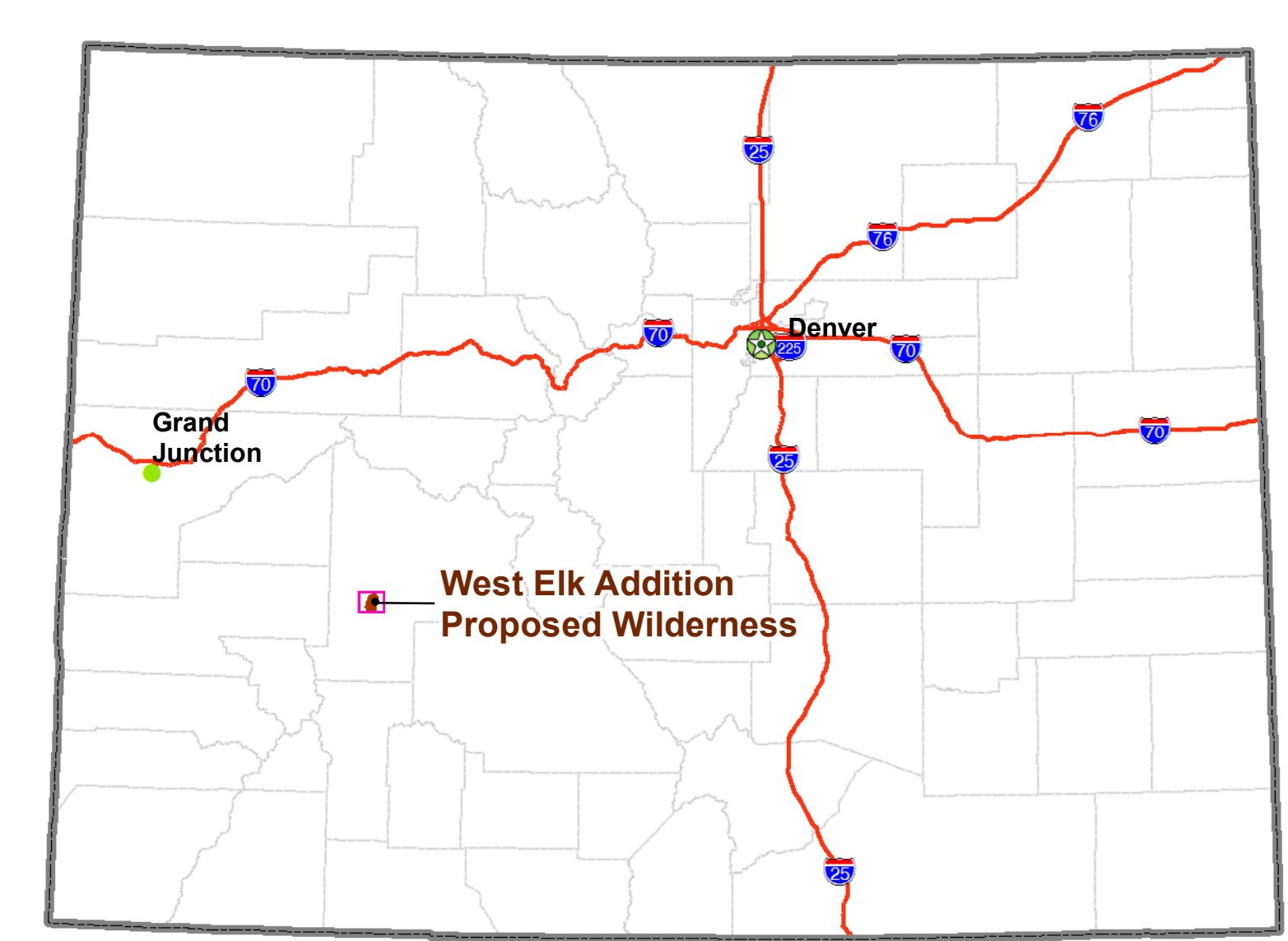


- Streams & Rivers
- Lakes & Reservoirs
- Township & Range
- Sections
- Areas of Critical and Environmental Concern
- U.S. Highway
- County & Main Roads
- Road
- Trail
- Municipality Boundaries
- USFS Administrative Boundaries
- Proposed Wilderness Boundary
- BLM Proposed Wilderness
- USFS Proposed Wilderness
- Bureau of Land Management
- National Park Service
- US Forest Service
- State/Local Government

Regional Map



Colorado



**NOTE TO MAP USERS**  
The land ownership status and administrative boundaries are published as general planning and management tools. Some of the lands and boundaries may be shown incorrectly due to lack of information available to the BLM with respect to the nature of acquisition. The official land records in the respective offices of the Bureau of Land Management or other responsible Federal agencies should be checked for up-to-date status on any specific tract of land.

**COTREX Roads and Trails** data provided courtesy of Colorado Parks and Wildlife. Please read the disclaimer for COTREX data available at: <https://trails.copw.org/>



This map is intended to be plotted at 34x44

This map was produced by the BLM Colorado State Office - October 09, 2019  
Document Path: T:\CO\GIS\giswork\cso\projects\legislative\_maps\2019\DeGette\_Wilderness\_Conflict\_Maps\map\_projects\DD\_Pages\_Map\CWA\_2019\_DD\_Pages.mxd